

## Report No. 24

From  
Returning Officer,  
16- Mahabubabad (ST) Parliamentary Constituency.

To :  
The Chief Electoral Officer,  
Telangana State, Hyderabad.

Rc.No.H4/360/2019

Dated: 23.05.2019

Sir,

Sub:- General Elections to House of People, 2019 - 16-Mahabubabad (ST) PC - Revised Voter Turnout Report No. 24 - Submitted - Reg.

Ref:- This office report No. 24, vide Rc.No.H4/360/2019, dt. 12.04.2019.

& & &

I send herewith the Revised Voter Turnout Report (Report No. 24) in respect of the 16-Mahabubabad (ST) Parliamentary Constituency, Mahabubabad District.

### VOTER TURNOUT REPORT

Elections to the House of People within 16-Mahabubabad (ST) Parliamentary Constituency

Sl No	No. & Name of the Assembly Segment	No. of Electors				Voters Turned Out				Percentage
		Male	Female	Others	Total	Male	Female	Others	Total	
1	101-Dornakal (ST)	103385	105027	5	208417	75471	76601	0	152072	72.97%
2	102-Mahabubabad (ST)	116919	119196	28	236143	81967	83258	3	165228	69.97%
3	103-Narsampet	110386	113412	2	223800	79541	82539	0	162080	72.42%
4	109-Mulug (ST)	105769	108310	8	214087	69164	72015	5	141184	65.95%
5	110-Pinapaka (ST)	92594	94261	1	186856	62764	62916	0	125680	67.26%
6	111-Yellandu (ST)	102700	105839	0	208539	70592	72689	0	143281	68.71%
7	119-Bhadrachalam (ST)	70168	75338	3	145509	45605	47604	0	93209	64.06%
Total:		701921	721383	47	1423351	485104	497622	8	982734	69.04%

Returning Officer,  
16-Mahabubabad (ST)  
Parliamentary Constituency  
& Collector, Mahabubabad.

*[Handwritten Signature]*  
Dr  
23.5.19

## VOTER TURNOUT REPORT

Elections to the House of Parliament from 101-Dornakal (ST) LA Segment of 16-Mahabubabad P.C.

Polling Station		No. of Electors				Voter turned out				
PS. No.	PS. Name	Male	Female	Others	Total	Male	Female	Others	Total	Percentage
1	2	3	4	5	6	7	8	9	10	11
1	Mppp Peddamupparam	378	385	0	763	210	215	0	425	55.70
2	MPPPP Peddamupparam	525	540	0	1065	381	402	0	783	73.52
3	ZPSP Peddamupparam (NORTH WING)	476	457	0	933	313	330	0	643	68.92
4	Z.P.P.S. P (South) PEDDAMUPPARAM	452	470	0	922	305	319	0	624	67.68
5	ZPPSP Peddamupparam (SOUTH)	436	461	0	897	288	309	0	597	66.56
6	MPPPP ,RAMANUJAPURAM	347	323	0	670	264	247	0	511	76.27
7	MPPPP ,AGAPETA	279	303	0	582	185	200	0	385	66.15
8	P.P.P ,AGAPETA THANDA H/O AGAPETA	319	309	0	628	262	265	0	527	83.92
9	PS Thorputhanda	301	268	0	569	245	222	0	467	82.07
10	M P P P ,RAMAVARAM	248	252	0	500	164	169	0	333	66.60
11	Zilla Praja Parishath Secondary patashala, danthalapally (South)	458	439	0	897	251	298	0	549	61.20
12	Z.P.P.S.P ,Danthalapally(south)	427	467	0	894	281	300	0	581	64.99
13	Zilla Praja Parishath Secondary Patashala ,Danthalapally (South)	453	460	0	913	256	293	0	549	60.13
14	Zilla Praja Parishath Secondary patashala ,Danthalapally (west)	443	461	0	904	312	309	0	621	68.69
15	Zppss (East 10Th Class) Narsimhulapeta	371	408	0	779	240	257	0	497	63.80
16	Zpss(North 7 Th Class)	509	515	1	1025	304	312	0	616	60.10
17	Mpcps Narsimhulapet	405	424	0	829	288	286	0	574	69.24
18	Mpgps Narsimhulapeta	288	313	0	601	199	242	0	441	73.38

## VOTER TURNOUT REPORT

Elections to the House of Parliament from 101-Dornakal (ST) LA Segment of 16-Mahabubabad P.C.

Polling Station		No. of Electors				Voter turned out				
PS. No.	PS. Name	Male	Female	Others	Total	Male	Female	Others	Total	Percentage
1	2	3	4	5	6	7	8	9	10	11
19	Mpups Padamatigudem H/O Narsimhulapeta	471	514	0	985	340	374	0	714	72.49
20	Mpups Padamatigudem H/O Narsimhulapeta	574	591	0	1165	380	401	0	781	67.04
21	Mpps Erralachaiahgudem	414	421	0	835	328	326	0	654	78.32
22	Mppups Kommulavancha	471	442	0	913	343	323	0	666	72.95
23	Mppups Kommulavancha	438	426	1	865	323	304	0	627	72.49
24	Mppups Kommulavancha	444	411	0	855	357	334	0	691	80.82
25	M.P. Upper Primary School (South)	496	503	0	999	337	357	0	694	69.47
26	Mpups(North)	539	560	0	1099	433	422	0	855	77.80
27	Mppps	378	380	0	758	299	279	0	578	76.25
28	MPUPS NORTH SIDE,BOJJANNAPET	238	248	0	486	175	200	0	375	77.16
29	Mpups Kousalyadevipally	550	613	0	1163	400	437	0	837	71.97
30	Mpups Gundamrajally	299	293	0	592	225	213	0	438	73.99
31	Mpups Gundamrajally	314	359	0	673	238	268	0	506	75.19
32	Jilla Parishat Sekandari Pathashala(East Wing)	576	555	1	1132	411	419	0	830	73.32
33	Z.P.P Sekandari Pathashala(West Wing)	552	551	0	1103	415	359	0	774	70.17
34	Gramapanchyat Karyalayam	396	403	0	799	283	318	0	601	75.22
35	Jilla Parishat Sekandari Pathashala	326	330	1	657	210	220	0	430	65.45
36	ZPSS South side,Nerada	303	321	0	624	209	213	0	422	67.63

## VOTER TURNOUT REPORT

Elections to the House of Parliament from 101-Dornakal (ST) LA Segment of 16-Mahabubabad P.C.

Polling Station		No. of Electors				Voter turned out				
PS. No.	PS. Name	Male	Female	Others	Total	Male	Female	Others	Total	Percentage
1	2	3	4	5	6	7	8	9	10	11
37	Jilla Parishat Sekandari Pathashala(Nortwing)	583	601	0	1184	434	468	0	902	76.18
38	Mandal Parishat Prathamik Pathashala	372	392	0	764	255	286	0	541	70.81
39	Mpps Rayenepatnam H/O Neerada	427	403	0	830	329	323	0	652	78.55
40	Mpups Thattupally	347	365	0	712	257	263	0	520	73.03
41	Mpups Thattupally	513	559	0	1072	393	396	0	789	73.60
42	Mandala Parishat Pradhamikonnata Pathashala	424	372	0	796	297	245	0	542	68.09
43	Mandala Parishat Pradhamikonnata Pathashala	363	360	0	723	248	264	0	512	70.82
44	Mandala Parishat Prathamik Pathashala	340	357	0	697	256	263	0	519	74.46
45	Mandala Parishat Pradhamika Pathashala	354	374	0	728	228	260	0	488	67.03
46	Mandala Parishat Pradhamika Pathashala	404	371	0	775	242	226	0	468	60.39
47	Mandala Parishat Pradhamika Pathashala	301	282	0	583	226	207	0	433	74.27
48	Mpps North Side	322	332	0	654	239	241	0	480	73.39
49	Mpps Kuravi	562	637	0	1199	395	432	0	827	68.97
50	Mpps Kuravi	547	588	0	1135	390	392	0	782	68.90
51	Mpps Kuravi	327	324	0	651	233	215	0	448	68.82
52	Dntps Lingyatanda H/O Kuravi	295	309	0	604	210	204	0	414	68.54
53	DNTPS Lingya Thanda H/o Kuravi	352	373	0	725	262	274	0	536	73.93
54	Zppss Kuravi	592	615	0	1207	418	426	0	844	69.93

# VOTER TURNOUT REPORT

Elections to the House of Parliament from 101-Dornakal (ST) LA Segment of 16-Mahabubabad P.C.

Polling Station		No. of Electors				Voter turned out				
PS. No.	PS. Name	Male	Female	Others	Total	Male	Female	Others	Total	Percentage
1	2	3	4	5	6	7	8	9	10	11
55	M.P.U. P.School (North Wing)	424	475	0	899	349	344	0	693	77.09
56	Mpps (South) Mogilicherla	587	591	0	1178	479	483	0	962	81.66
57	Mandala Parishat Prathamik Pathashala	431	440	0	871	341	353	0	694	79.68
58	Jilla Parishat Sekandari Pathashala	328	358	0	686	218	230	0	448	65.31
59	Zpss	344	376	0	720	240	234	0	474	65.83
60	Mandala Parishat Prathamik Pathashala	446	444	0	890	349	337	0	686	77.08
61	Mpps East Kothur(G)	309	280	0	589	228	203	0	431	73.17
62	Mandala Parishat Prathamik Pathashala	376	412	0	788	257	301	0	558	70.81
63	Mandala Parithat Prathamik Pathashala	351	384	0	735	268	286	0	554	75.37
64	M.P.U.P.S.(South) Peddathanda H/O Gundrathimadugu	400	407	0	807	300	306	0	606	75.09
65	Mpps Bangarigudem H/O Gundrathimadugu	262	299	0	561	175	206	0	381	67.91
66	Jilla Parishat Sekandari Pathashala(West Wing)	281	280	0	561	200	202	0	402	71.66
67	Mpps Rajole	423	432	0	855	287	291	0	578	67.60
68	Jilla Parishat Sekandari Pathashala(East Wing)	356	366	0	722	230	249	0	479	66.34
69	Zpss East	412	407	0	819	299	283	0	582	71.06
70	Dntps (East) Station	438	446	0	884	292	321	0	613	69.34
71	Dntps (North) Station	350	352	0	702	259	268	0	527	75.07
72	Mandala Parishat Prathamik Pathashala	328	354	0	682	283	289	0	572	83.87

# VOTER TURNOUT REPORT

Elections to the House of Parliament from 101-Dornakal (ST) LA Segment of 16-Mahabubabad P.C.

PS. No.	Polling Station PS. Name	No. of Electors				Voter turned out				
		Male	Female	Others	Total	Male	Female	Others	Total	Percentage
1	2	3	4	5	6	7	8	9	10	11
73	Mam.P. Pradhamikonnata Pathashala (East Wing)	513	558	0	1071	382	415	0	797	74.42
74	Mpups(West Wing)	357	374	0	731	274	284	0	558	76.33
75	Mpps Gajathanda H/O Nallela	414	384	0	798	345	314	0	659	82.58
76	Mandala Parishat Pradhamika Pathashala	291	293	0	584	192	199	0	391	66.95
77	Jilla Parishat Sekandari Pathashala(East Wing)	522	530	0	1052	395	405	0	800	76.05
78	Jilla Parishat Sekandari Pathashala(West Wing)	536	510	0	1046	375	363	0	738	70.55
79	Mpps Somla Thanda H/O Modugulagudem	348	366	0	714	270	281	0	551	77.17
80	Mpps Chinthapally	533	508	0	1041	374	317	0	691	66.38
81	Zpss Chinthapally	329	323	0	652	242	251	0	493	75.61
82	Jilla Praja Parished Sekandari School	472	483	0	955	323	343	0	666	69.74
83	Mpups (North)	532	514	0	1046	363	345	0	708	67.69
84	M.P.P.S Edjrela ( New Buliding)	259	242	0	501	184	165	0	349	69.66
85	Mandala Parishat Prathamik Pathashala	369	387	0	756	267	254	0	521	68.92
86	Jilla Parishat Sekandari Pathashala(Northwing)	541	518	0	1059	404	394	0	798	75.35
87	Jilla Parishat Sekandari Pathashala(West Wing)	335	350	0	685	221	259	0	480	70.07
88	Mpps Jayyaram	225	250	0	475	164	195	0	359	75.58
89	Grama Panchayathi office	286	293	0	579	245	259	0	504	87.05
90	Mandala Parishat Prathamik Pathashala	306	313	0	619	211	229	0	440	71.08

## VOTER TURNOUT REPORT

Elections to the House of Parliament from 101-Dornakal (ST) LA Segment of 16-Mahabubabad P.C.

Polling Station		No. of Electors				Voter turned out				
PS. No.	PS. Name	Male	Female	Others	Total	Male	Female	Others	Total	Percentage
1	2	3	4	5	6	7	8	9	10	11
91	Mandala Parishat Prathamik Pathashala	492	486	0	978	385	394	0	779	79.65
92	Mpps Uggampally	477	512	0	989	388	401	0	789	79.78
93	Mpps Uggampally	490	492	0	982	383	379	0	762	77.60
94	Mpups Ramannagudem	551	559	0	1110	402	365	0	767	69.10
95	Mpups Ramannagudem	341	380	0	721	254	254	0	508	70.46
96	Mpups Mungimadugu	460	475	0	935	323	331	0	654	69.95
97	Mpups Mungimadugu	559	543	0	1102	431	440	0	871	79.04
98	M.P.P.P ,Gunnepally	413	434	0	847	310	345	0	655	77.33
99	Mppp, Gunnepally	282	323	0	605	190	228	0	418	69.09
100	M.P.P.P.P ,kummarikuntla	436	438	0	874	290	294	0	584	66.82
101	M.P.P.P.P ,kummarikuntla	459	483	0	942	347	342	0	689	73.14
102	M.P.P.P. , Nidhanapuram H/O kummarikuntla	264	273	0	537	179	192	0	371	69.09
103	MANDALA PRAJA PRISHATH PRATHAMIKONNATHA PATASHALA, Vemulapally	506	509	0	1015	343	367	0	710	69.95
104	MANDALA PRAJA PRISHATH PRATHAMIKONNATHA PATASHALA, Vemulapally	261	254	0	515	156	167	0	323	62.72
105	MANDALA PRAJA PRISHATH PRATHAMIKONNATHA PATASHALA, REPONI	521	478	0	999	347	336	0	683	68.37
106	MANDALA PRAJA PRISHATH PRATHAMIKONNATHA PATASHALA, REPONI	482	470	0	952	315	312	0	627	65.86
107	MANDALA PRAJA PRISHATH PRATHAMIKA PATASHALA, DATLA (SOUTH)	389	436	0	825	286	303	0	589	71.39
108	MANDALA PRAJA PRISHATH PRATHAMIKA PATASHALA, DATLA (NORTH)	392	395	0	787	249	244	0	493	62.64

### VOTER TURNOUT REPORT

Elections to the House of Parliament from 101-Dornakal (ST) LA Segment of 16-Mahabubabad P.C.

PS. No.	Polling Station PS. Name	No. of Electors				Voter turned out				
		Male	Female	Others	Total	Male	Female	Others	Total	Percentage
1	2	3	4	5	6	7	8	9	10	11
109	Jilla Praja Parishath Secondary Patashala, Datla (south)	272	300	0	572	153	157	0	310	54.20
110	Jilla Praja Parishath Secondary Patashala, Datla (west)	374	370	0	744	211	217	0	428	57.53
111	Mppp Beerisettigudem	476	488	0	964	327	316	0	643	66.70
112	Mppp Beerisettigudem	415	470	0	885	297	350	0	647	73.11
113	Mpp Ups	273	317	0	590	189	207	0	396	67.12
114	Mpups	289	333	0	622	211	238	0	449	72.19
115	Zppss Peddanagaram	508	538	0	1046	364	385	0	749	71.61
116	Zppss Peddanagaram	522	508	0	1030	363	339	0	702	68.16
117	Mandala Parshat Prathamik Pathashala	367	336	0	703	231	227	0	458	65.15
118	Mpps	385	434	0	819	309	338	0	647	79.00
119	Mpps	458	471	0	929	346	350	0	696	74.92
120	Jilla Parishat Sekandari Pathashala(East Wing)	526	485	0	1011	405	377	0	782	77.35
121	Z.P.P. S.School New Building	506	514	0	1020	378	390	0	768	75.29
122	Jilla Parishat Sekandari Pathashala(West Wing)	534	528	0	1062	375	350	0	725	68.27
123	Dnt Primary School	534	502	0	1036	393	363	0	756	72.97
124	Mpps, Botya Thanda H/O Yellampeta	301	286	0	587	225	224	0	449	76.49
125	Mpups Vissampally	356	364	0	720	243	258	0	501	69.58
126	Mpups Vissampally	378	396	0	774	285	294	0	579	74.81



## VOTER TURNOUT REPORT

Elections to the House of Parliament from 101-Dornakal (ST) LA Segment of 16-Mahabubabad P.C.

Polling Station		No. of Electors				Voter turned out				
PS. No.	PS. Name	Male	Female	Others	Total	Male	Female	Others	Total	Percentage
1	2	3	4	5	6	7	8	9	10	11
127	M.P P. Pradhamikonatha Pathashala	349	366	0	715	254	243	0	497	69.51
128	Grama Sachivalayam	599	558	0	1157	510	428	0	938	81.07
129	M. P. Pradhamikonatha Pathashala	372	381	0	753	269	270	0	539	71.58
130	Mpps Dharmaram	430	398	0	828	311	280	0	591	71.38
131	Mpps Dharmaram	329	346	0	675	250	271	0	521	77.19
132	Mpps Thallasankeesa(East)	294	272	0	566	201	196	0	397	70.14
133	Mpps Thallasankeesa(North)	573	528	0	1101	367	384	0	751	68.21
134	Mpups Upparagudem	567	583	0	1150	398	349	0	747	64.96
135	Mpups Upparagudem	575	594	0	1169	404	446	0	850	72.71
136	Mandala Parishat Pradhamika Pathashala	430	492	0	922	320	381	0	701	76.03
137	M.P. Upper Primary School	502	504	0	1006	420	367	0	787	78.23
138	DNTPS Building Lingya Thanda H/o Balapala	559	604	0	1163	466	488	0	954	82.03
139	p.p.gollacherla	599	655	0	1254	418	463	0	881	70.26
140	p.p.gollacherla	387	381	0	768	309	293	0	602	78.39
141	p.p.gollacherla	516	489	0	1005	416	397	0	813	80.90
142	Mpps Kasna Thanda H/O Gollacherla	535	541	0	1076	420	431	0	851	79.09
143	Mpps Kotha Dubba Thanda H/O Gollacherla	329	345	0	674	293	277	0	570	84.57
144	Ddhs School (Govt.Adided) Dornakal	511	541	0	1052	387	398	0	785	74.62

## VOTER TURNOUT REPORT

Elections to the House of Parliament from 101-Dornakal (ST) LA Segment of 16-Mahabubabad P.C.

Polling Station		No. of Electors				Voter turned out				
PS. No.	PS. Name	Male	Female	Others	Total	Male	Female	Others	Total	Percentage
1	2	3	4	5	6	7	8	9	10	11
145	Dornakal Dayasision unnatha patasha ,dornakal	472	557	0	1029	358	413	0	771	74.93
146	mpppp S.C., B.C. Colony .dornakal	609	657	0	1266	469	515	0	984	77.73
147	mppp S.C.,B.C. Colony,dornakal	571	627	0	1198	395	423	0	818	68.28
148	Jilla praja Parishath unnatha Patashala ,dornakal	560	603	0	1163	352	374	0	726	62.42
149	Jilla praja Parishath unnatha Patashala ,dornakal	524	555	0	1079	376	411	0	787	72.94
150	MPPS,Dornakal	481	484	0	965	383	374	0	757	78.45
151	MPPS,Dornakal	480	501	0	981	325	336	0	661	67.38
152	MPPS,Dornakal	545	563	0	1108	370	406	0	776	70.04
153	Zppup ,dornakal	162	132	0	294	89	69	0	158	53.74
154	Mppp. Uyyalawada	536	549	0	1085	404	435	0	839	77.33
155	mppp,uyyalawada	237	265	0	502	183	205	0	388	77.29
156	Mpps	249	257	0	506	215	229	0	444	87.75
157	Mam.Pa.Prathamika Patashala	622	555	1	1178	454	450	0	904	76.74
158	mppp, Burugupad	578	545	0	1123	466	447	0	913	81.30
159	Jilla praja Parishath Secondary patashala ,chilukodu	391	422	0	813	318	319	0	637	78.35
160	Jilla praja Parishath Secondary patashala ,chilukodu	330	362	0	692	263	296	0	559	80.78
161	Jilla praja Parishath Secondary patashala ,chilukodu	426	414	0	840	368	347	0	715	85.12
162	Mandala Parishat Prathamik Pathashala	404	421	0	825	349	351	0	700	84.85

## VOTER TURNOUT REPORT

Elections to the House of Parliament from 101-Dornakal (ST) LA Segment of 16-Mahabubabad P.C.

Polling Station		No. of Electors				Voter turned out				
PS. No.	PS. Name	Male	Female	Others	Total	Male	Female	Others	Total	Percentage
1	2	3	4	5	6	7	8	9	10	11
163	Jilla praja Parishath Unnatha patashala ,perumandla sankeesa	454	451	0	905	325	344	0	669	73.92
164	Jilla praja Parishath Unnatha patashala ,perumandla sankeesa	364	388	0	752	276	297	0	573	76.20
165	Mpups Bodrai Thanda H/O Perumandlasankeesa	411	381	0	792	314	295	0	609	76.89
166	MANDALA PRAJA PRISHATH PRATHAMIKONNATHA PATASHALA, REPONI	447	431	0	878	386	374	0	760	86.56
167	Zpss Seerole (North)	475	484	0	959	340	334	0	674	70.28
168	Zpss Seerole (East)	415	417	0	832	289	293	0	582	69.95
169	Mam.P.Pra.U.Patasala(Utharadisa)	266	259	0	525	177	169	0	346	65.90
170	D.N.T.P.S. West Thanda	541	566	0	1107	412	426	0	838	75.70
171	Mandala Parishat Pradhamika Pathashala	523	504	0	1027	456	429	0	885	86.17
172	Mandal Praja Parishath Primary School	507	504	0	1011	321	379	0	700	69.24
173	Mandala Parishat Prathamik Pathashala	661	605	0	1266	479	435	0	914	72.20
174	Govt. Dntps Dantlakunta Thanda H/O Veeraram	608	577	0	1185	471	438	0	909	76.71
175	Mpups Anepur	557	559	0	1116	381	404	0	785	70.34
176	Mandala Parishat Prathamik Pathashala	389	384	0	773	283	295	0	578	74.77
177	Mpps	492	495	0	987	398	371	0	769	77.91
178	Grama Sachivalayam	289	298	0	587	213	211	0	424	72.23
179	M.P. P.Pradhamikonatha Pathashala	267	268	0	535	194	195	0	389	72.71
180	M P P S	322	295	0	617	232	209	0	441	71.47

## VOTER TURNOUT REPORT

Elections to the House of Parliament from 101-Dornakal (ST) LA Segment of 16-Mahabubabad P.C.

Polling Station		No. of Electors				Voter turned out				
PS. No.	PS. Name	Male	Female	Others	Total	Male	Female	Others	Total	Percentage
1	2	3	4	5	6	7	8	9	10	11
181	M P Prathamikonatha Pathashala	563	517	0	1080	384	381	0	765	70.83
182	Mandala Parishat Prathamika Pathashala (Old )	446	411	0	857	267	273	0	540	63.01
183	Zilla Parishad Secondary School (New Building)	423	420	0	843	279	280	0	559	66.31
184	Zpss	411	406	0	817	273	264	0	537	65.73
185	Jilla Parishat Sekandari Pathashala	570	559	0	1129	366	369	0	735	65.10
186	Mandala Parishat Prathamik Pathashala(New Building	482	489	0	971	289	316	0	605	62.31
187	M.Pp Pradhāmikonnata Pathashala (W	493	470	0	963	349	334	0	683	70.92
188	Mpups	400	369	0	769	285	268	0	553	71.91
189	Mandala Parishat Prathamik Pathashala	370	334	0	704	254	225	0	479	68.04
190	Mpps	404	379	0	783	301	269	0	570	72.80
191	Zpps School Thanamcherla	437	454	0	891	263	279	0	542	60.83
192	Zpps (New Building)Thanamcherla	419	417	0	836	313	304	0	617	73.80
193	M P P S	378	356	0	734	239	239	0	478	65.12
194	Community Hall Thanamcherla	425	414	0	839	308	294	0	602	71.75
195	Zpss(New Bulding)	364	376	0	740	243	243	0	486	65.68
196	Mpps Burahanpur	342	350	0	692	198	202	0	400	57.80
197	Mpps Burahanpur	461	466	0	927	328	333	0	661	71.31
198	Mandala Parishat Pradhānika Pathashala	542	572	0	1114	407	428	0	835	74.96

## VOTER TURNOUT REPORT

Elections to the House of Parliament from 101-Dornakal (ST) LA Segment of 16-Mahabubabad P.C.

Polling Station		No. of Electors				Voter turned out				
PS. No.	PS. Name	Male	Female	Others	Total	Male	Female	Others	Total	Percentage
1	2	3	4	5	6	7	8	9	10	11
199	Zpps School Gundepudi	373	353	0	726	278	263	0	541	74.52
200	Zppss 7Th Class Room North Side	315	313	0	628	264	251	0	515	82.01
201	Grama Panchayathi office Gundepudi	559	610	0	1169	395	395	0	790	67.58
202	Jilla Parishat Sekandari Patashala (Thurpudisa)	471	516	0	987	329	350	0	679	68.79
203	Jilla Parishath Unnatha Patashala (West side),Maripeda	489	487	0	976	375	378	0	753	77.15
204	purapalaka sangam karyayam ,maripeda	543	525	0	1068	362	343	0	705	66.01
205	purapalaka sangam karyayam ,maripeda	415	411	0	826	307	337	0	644	77.97
206	Mandala Parishat Karyalyam(Staff Room)	577	557	0	1134	342	336	0	678	59.79
207	Mandala Parishath Karyalayam(Meeting Hall)	617	651	0	1268	414	432	0	846	66.72
208	Mandal Praja Parishat Primary School	567	615	0	1182	377	366	0	743	62.86
209	Mandal Praja Parishad Primary School	541	587	0	1128	361	384	0	745	66.05
210	Mandal Parishath Nekavath School Thanda	480	480	0	960	369	390	0	759	79.06
211	M P P S Netavati Tanda	411	455	0	866	368	380	0	748	86.37
212	Mandala Vidya Resource Centre (Training Hall)	497	501	0	998	346	355	0	701	70.24
213	Aae(Rws-Pr) Office	594	548	0	1142	453	445	0	898	78.63
214	Mam.Pa.Prathamika Patashala (Thurpudisa)	590	592	0	1182	395	404	0	799	67.60
215	Mandala Parishat Prathamik Patasala(Padamara Disa)	439	443	0	882	338	355	0	693	78.57
216	Mandala Parishat Pradhamika Pathashala	377	352	0	729	270	259	0	529	72.57

## VOTER TURNOUT REPORT


Elections to the House of Parliament from 101-Dornakal (ST) LA Segment of 16-Mahabubabad P.C.

Polling Station		No. of Electors				Voter turned out				
PS. No.	PS. Name	Male	Female	Others	Total	Male	Female	Others	Total	Percentage
1	2	3	4	5	6	7	8	9	10	11
217	Mpps, Galivarigudem	294	284	0	578	243	245	0	488	84.43
218	Mam.P.Pradhamikonnata Pathashala	486	489	0	975	360	334	0	694	71.18
219	Jilla Parishat Sekandari Pathashala (North)	475	500	0	975	339	352	0	691	70.87
220	Mpps (Central Room) Kampally	360	371	0	731	255	254	0	509	69.63
221	Mandala Parishat Pradhamika Pathashala	386	377	0	763	329	285	0	614	80.47
222	Dntps, Sakram Thanda H/O Kampally	407	391	0	798	333	335	0	668	83.71
223	M.P.K.P.U.P ,Mannegudem	427	453	0	880	346	356	0	702	79.77
224	M.P.K.P.U.P ,Mannegudem	368	363	0	731	312	311	0	623	85.23
225	p.p, mannegudem	501	480	0	981	414	396	0	810	82.57
226	Grama Sachivalayam	558	566	0	1124	417	450	0	867	77.14
227	mppup Chilukoyalapad H/O Mannegudem	203	202	0	405	145	145	0	290	71.60
228	mppup Chilukoyalapad H/O Mannegudem	476	472	0	948	387	381	0	768	81.01
229	Jilla praja Parishath unnatha Patashala, mulkalapally	492	507	0	999	383	427	0	810	81.08
230	Jilla praja Parishath unnatha Patashala, mulkalapally	474	500	0	974	384	427	0	811	83.26
231	Mandala Parishath Pradhamika Patashala, Ravigudem	275	283	0	558	235	240	0	475	85.13
232	Mandala Parishath Pradhamika Patashala, Mallaikuntha Thanda	460	466	0	926	417	413	0	830	89.63
233	Jilla Praja Parishath Secondary Patashala, Kannegudnla	436	454	0	890	352	374	0	726	81.57
234	Jilla Praja Parishath Secondary Patashala, Kannegudnla	455	473	0	928	373	363	0	736	79.31

## VOTER TURNOUT REPORT

Elections to the House of Parliament from 101-Dornakal (ST) LA Segment of 16-Mahabubabad P.C.

Polling Station		No. of Electors				Voter turned out				
PS. No.	PS. Name	Male	Female	Others	Total	Male	Female	Others	Total	Percentage
1	2	3	4	5	6	7	8	9	10	11
235	Jilla Praja Parishath Secondary Patashala, Kannegudnla	440	482	0	922	367	393	0	760	82.43
236	Mpups (East Wing) Vennaram	557	596	0	1153	453	489	0	942	81.70
237	Mpups (West Wing) Vennaram	415	440	0	855	340	358	0	698	81.64
238	Mppp ,Harichandra Thanda H/O Vennaram	422	428	0	850	361	382	0	743	87.41
239	Mpups Ammapalem	322	344	0	666	251	269	0	520	78.08
240	Mpups Ammapalem	301	345	0	646	240	251	0	491	76.01
241	pps Banjara (Tahsildar) H/O Ammapalem	407	424	0	831	315	328	0	643	77.38
		103385	105027	5	208417	75471	76601	0	152072	72.97

  
 Asst. Returning Officer,  
 101-Dornakal (ST) LA S  
 within 16-Mahabubabad (ST) P.C. &  
 Revenue Divisional Officer, THORRUR  
 16-Mahabubabad (ST) P.C. &  
 Revenue Divisional Officer, THORRUR

**VOTERS TURNOUT REPORT**

Elections to the House of People, 2019 from 102- Mahabubabad (ST) LAS within 16- Mahabubabad (ST) Parliamentary Constituency.

**VOTERS TURNOUT REPORT OF 102- MAHABUBABAD (ST) LAS WITHIN 16- MAHABUBABAD (ST) P.C.**

Ps. No	Name of the Polling Station	NO. OF VOTES				Voter Turnedout				Total Percentage
		Male	Female	Others	Total	Male Total	Female Total	Others	Total	
1	2	3	4	5	6				9	12
1	GUNDENGA	564	549	0	1113	407	404	0	811	72.87
2	GUNDENGA	596	594	1	1191	439	425	0	864	72.54
3	GUNDENGA	550	594	0	1144	385	381	0	766	66.96
4	MADHANAPUR	407	412	0	819	310	312	0	622	75.95
5	GAJULAGATTU	337	346	0	683	253	266	0	519	75.99
6	GAJULAGATTU	434	425	0	859	343	322	0	665	77.42
7	AYODYAPUR	528	533	0	1061	413	395	0	808	76.15
8	PONUGODU	430	387	0	817	308	281	0	589	72.09
9	PONUGODU	573	626	0	1199	437	451	0	888	74.06
10	RAMULU THANDA	405	408	0	813	319	322	0	641	78.84
11	RAMULU THANDA, H/O PONUGODU	285	290	0	575	232	244	0	476	82.78
12	BHOOPATHIPETA	376	386	0	762	242	259	0	501	65.75
13	BHOOPATHIPETA	553	551	0	1104	394	386	0	780	70.65
14	BHOOPATHIPETA	280	256	0	536	182	172	0	354	66.04
15	BHOOPATHIPETA	436	463	0	899	274	261	0	535	59.51
16	SEETHANAGARAM	521	561	0	1082	340	393	0	733	67.74
17	SEETHANAGARAM	277	294	0	571	211	234	0	445	77.93
18	MARRIMITTA	575	577	0	1152	386	385	0	771	66.93
19	MARRIMITTA	397	410	0	807	248	277	0	525	65.06
20	CHANDRUGUDEM	483	533	0	1016	296	358	0	654	64.37
21	CHANDRUGUDEM (GUDUR )	458	426	0	884	302	288	0	590	66.74
22	GUDURU	428	468	1	897	287	306	1	594	66.22
23	GUDURU	492	476	0	968	301	339	0	640	66.12
24	GUDURU	481	475	1	957	318	323	0	641	66.98
25	GUDURU	489	466	0	955	298	296	0	594	62.20
26	GUDURU	399	369	0	768	252	212	0	464	60.42
27	MACHERLA	520	521	0	1041	377	406	0	783	75.22
28	MACHERLA	422	419	0	841	321	327	0	648	77.05
29	MATTEWADA	509	544	0	1053	374	418	0	792	75.21
30	MATTEWADA	649	615	0	1264	475	446	0	921	72.86
31	UTLA	259	280	0	539	211	240	0	451	83.67
32	DAMARAVANCHA	411	449	0	860	295	294	0	589	68.49
33	DAMARA VANCHA	330	330	0	660	250	231	0	481	72.88
34	NAIKPELLY	512	494	0	1006	363	353	0	716	71.17
35	BOLLE PELLY	423	449	0	872	309	287	0	596	68.35
36	BOLLE PELLY	435	463	1	899	316	354	0	670	74.53
37	RAJAN PELLY	428	426	0	854	304	301	0	605	70.84
38	KATRAPALLY	510	489	0	999	350	359	0	709	70.97
39	KATRAPALLY	423	432	0	855	337	300	0	637	74.50
40	INTIKANNE	314	329	0	643	243	253	0	496	77.14
41	INTIKANNE	330	324	0	654	249	246	0	495	75.69
42	VENKATAGIRI	537	531	0	1068	430	425	0	855	80.06
43	KESAMUDRAM	373	363	0	736	261	243	0	504	68.48
44	KESAMUDRAM	436	472	0	908	307	349	0	656	72.25
45	KESAMUDRAM	395	406	0	801	283	294	0	577	72.03
46	KESAMUDRAM	248	256	0	504	169	172	0	341	67.66
47	KESAMUDRAM	413	429	0	842	292	267	0	559	66.39
48	KESAMUDRAM	418	439	0	857	272	290	0	562	65.58
49	KESAMUDRAM STATION	505	539	0	1044	357	378	0	735	70.40
50	KESAMUDRAM STATION	435	439	0	874	278	283	0	561	64.19
51	KESAMUDRAM STATION	623	650	0	1273	438	479	0	917	72.03



**VOTERS TURNOUT REPORT OF 102- MAHABUBABAD (ST) LAS WITHIN 16-  
MAHABUBABAD (ST) P.C.**

Ps. No	Name of the Polling Station	NO. OF VOTES				Voter Turnedout				Total Percentage
		Male	Female	Others	Total	Male Total	Female Total	Others	Total	
1	2	3	4	5	6				9	12
52	KESAMUDRAM STATION	372	414	0	786	244	260	0	504	64.12
53	KESAMUDRAM STATION	376	417	0	793	264	295	0	559	70.49
54	KESAMUDRAM STATION	254	247	0	501	177	165	0	342	68.26
55	KESAMUDRAM STATION	347	352	0	699	248	245	0	493	70.53
56	KORUKONDAPALLY	449	439	0	888	326	318	0	644	72.52
57	KORUKONDAPALLY	513	519	0	1032	376	397	0	773	74.90
58	INUGURTHY	444	505	0	949	296	331	0	627	66.07
59	INUGURTHY	564	565	0	1129	357	371	0	728	64.48
60	INUGURTHY	536	533	0	1069	352	333	0	685	64.08
61	INUGURTHY	471	486	0	957	306	318	0	624	65.20
62	INUGURTHY	453	489	0	942	301	320	0	621	65.92
63	INUGURTHY	513	529	0	1042	388	394	0	782	75.05
64	INUGURTHY	541	547	0	1088	413	404	0	817	75.09
65	MECHARAJAPALLY	611	546	0	1157	388	378	0	766	66.21
66	MECHARAJAPALLY	551	551	0	1102	359	365	0	724	65.70
67	MECHARAJAPALLY	353	377	0	730	267	280	0	547	74.93
68	YERRABELLIGUDEM	650	564	0	1214	416	382	0	798	65.73
69	YERRABELLIGUDEM	462	506	0	968	319	338	0	657	67.87
70	YERRABELLIGUDEM	334	330	1	665	263	254	0	517	77.74
71	SOULLA THANDA H/O YERRABELLI GUDEM	233	248	0	481	197	210	0	407	84.62
72	CHINNA NAGARAM	380	388	0	768	275	293	0	568	73.96
73	CHINNA NAGARAM	268	251	0	519	186	180	0	366	70.52
74	CHINNA NAGARAM	555	534	0	1089	378	370	0	748	68.69
75	KOMATI PALLY	570	569	0	1139	381	371	0	752	66.02
76	KOMATI PALLY	497	494	0	991	373	368	0	741	74.77
77	KOMATI PALLY	594	575	0	1169	430	400	0	830	71.00
78	MAHAMUD PATNAM	288	283	0	571	197	208	0	405	70.93
79	MAHAMUD PATNAM	340	341	0	681	266	260	0	526	77.24
80	MAHAMOOD PATNAM	450	411	0	861	329	292	0	621	72.13
81	AMEENAPURAM	468	514	0	982	320	386	0	706	71.89
82	AMEENAPURAM	586	618	0	1204	441	460	0	901	74.83
83	KALWALA	535	518	0	1053	412	382	0	794	75.40
84	KALWALA	613	593	0	1206	493	398	0	891	73.88
85	KALWALA	556	552	0	1108	437	422	0	859	77.53
86	UPPARAPALLY	469	469	0	938	347	365	0	712	75.91
87	UPPARAPALLY	344	344	0	688	264	265	0	529	76.89
88	UPPARAPALLY	508	501	0	1009	366	375	0	741	73.44
89	DHANASARI	600	551	0	1151	447	403	0	850	73.85
90	DHANASARI	515	540	0	1055	411	422	0	833	78.96
91	DHANASARI	381	418	0	799	297	329	0	626	78.35
92	ARPAN PALLY	345	339	0	684	249	261	0	510	74.56
93	ARPAN PALLY	327	352	0	679	242	272	0	514	75.70
94	TEEGALAVENI	535	566	0	1101	388	408	0	796	72.30
95	TEEGALAVENI	215	203	0	418	168	174	0	342	81.82
96	LAKSHMIPURAM H/O TEEGALAVENI	335	332	0	667	263	237	0	500	74.96
97	GOVINDHAPUR	478	474	0	952	350	377	0	727	76.37
98	GOVINDHAPUR	247	243	0	490	147	233	0	380	77.55
99	APPARAJUPALLY	342	344	1	687	210	211	0	421	61.28
100	APPARAJUPALLY	280	325	0	605	188	212	0	400	66.12
101	APPARAJUPALLY	459	469	0	928	343	326	0	669	72.09
102	JAGANNAYAKULA GUDEM H/O APPARAJU PALLY	246	246	0	492	153	165	0	318	64.63
103	BODDUGONDA	588	534	0	1122	389	380	0	769	68.54

**VOTERS TURNOUT REPORT OF 102- MAHABUBABAD (ST) LAS WITHIN 16-  
MAHABUBABAD (ST) P.C.**

Ps. No	Name of the Polling Station	NO. OF VOTES				Voter Turnedout				Total Percentage
		Male	Female	Others	Total	Male Total	Female Total	Others	Total	
1	2	3	4	5	6				9	12
104	BODDUGONDA	464	466	0	930	324	310	0	634	68.17
105	KOLLAPUR	378	382	0	760	268	286	0	554	72.89
106	KOLLAPUR	381	362	0	743	264	260	0	524	70.52
107	PENUGONDA	586	578	0	1164	412	412	0	824	70.79
108	PENUGONDA	490	455	0	945	287	295	0	582	61.59
109	PENUGONDA	612	595	0	1207	473	436	0	909	75.31
110	PENUGONDA	539	566	0	1105	424	429		853	77.19
111	BERUWADA	447	460	0	907	360	354	0	714	78.72
112	BERUWADA	525	549	0	1074	425	433	0	858	79.89
113	RANGAPUR	549	535	0	1084	449	434	0	883	81.46
114	THALLAPUSAPALLY	586	576	0	1162	446	442	0	888	76.42
115	THALLAPUSAPALLY	317	328	0	645	235	251	0	486	75.35
116	THALLAPUSAPALLY	439	417	0	856	343	328	0	671	78.39
117	CHINNA MUPPARAM	347	327	0	674	245	222	0	467	69.29
118	CHINNA MUPPARAM	320	318	0	638	198	211	0	409	64.11
119	CHINNA MUPPARAM	356	373	0	729	246	245	0	491	67.35
120	CHINNA MUPPARAM	258	253	0	511	163	177	0	340	66.54
121	CHINNA MUPPARAM	467	442	0	909	321	297	0	618	67.99
122	Laxmipuram H/O CHINNAMUPPARAM	221	221	0	442	161	167	0	328	74.21
123	NARAYANAPURAM H/O CHINNA MUPPARAM	346	352	0	698	242	261	0	503	72.06
124	MATHRU THANDA H/O NARAYANAPURAM	259	269	0	528	188	197	0	385	72.92
125	BODAGUTTA THANDA H/o. NARAYANAPURAM	208	213	0	421	174	186	0	360	85.51
126	RAJULAKOTHAPALLY	585	641	0	1226	391	426	0	817	66.64
127	RAJULAKOTHAPALLY	572	569	0	1141	403	395	0	798	69.94
128	NAINALA	391	402	0	793	278	306	0	584	73.64
129	NAINALA	343	322	0	665	252	228	0	480	72.18
130	NAINALA	313	323	0	636	250	246	0	496	77.99
131	PEDDA THANDA, H/O NAINALA	392	391	0	783	262	264	0	526	67.18
132	PEDDA THANDA, H/O NAINALA	443	423	0	866	342	305	0	647	74.71
133	NELLIKUDURU	567	585	0	1152	399	384	0	783	67.97
134	NELLIKUDURU	313	330	0	643	224	224	0	448	69.67
135	NELLIKUDURU	310	326	0	636	218	237	0	455	71.54
136	NELLIKUDURU	512	541	0	1053	370	370	0	740	70.28
137	RATHIRAM THANDA H/O NELLIKUDUR	460	470	0	930	337	344	0	681	73.23
138	NALLAGUTTA THANDA, H/O NELLIKUDURU	235	211	0	446	182	171	0	353	79.15
139	RAMANNAGUDEM H/O NELLIKUDUR	347	362	0	709	241	271	0	512	72.21
140	RAMANNAGUDEM H/O NELLIKUDURU	341	356	0	697	260	274	0	534	76.61
141	KACHIKAL	597	579	0	1176	403	437	0	840	71.43
142	BRAMHNAKOTHAPALLY	353	356	0	709	279	256	0	535	75.46
143	BRAMHNAKOTHAPALLY	387	407	0	794	309	323	0	632	79.60
144	BODLADA	369	351	0	720	227	235	0	462	64.17
145	BODLADA	390	403	0	793	302	306	0	608	76.67
146	MADANATHURTHI	574	561	0	1135	401	446	0	847	74.63
147	MADANATHURTHI	390	366	0	756	315	286	0	601	79.50
148	MADANATHURTHI	403	397	0	800	345	327	0	672	84.00
149	MUNIGALAVEEDU	535	529	0	1064	300	340	0	640	60.15
150	MUNIGALAVEEDU	574	593	0	1167	380	407	0	787	67.44

**VOTERS TURNOUT REPORT OF 102- MAHABUBABAD (ST) LAS WITHIN 16-  
MAHABUBABAD (ST) P.C.**


Ps. No	Name of the Polling Station	NO. OF VOTES				Voter Turnedout				Total Percentage
		Male	Female	Others	Total	Male Total	Female Total	Others	Total	
1	2	3	4	5	6				9	12
151	RAVIRALA	382	373	0	755	276	252	0	528	69.93
152	RAVIRALA	264	265	0	529	164	188	0	352	66.54
153	SREERAMAGIRI	592	585	0	1177	411	410	0	821	69.75
154	SREERAMAGIRI	497	502	0	999	335	336	0	671	67.17
155	ALAIR	422	420	0	842	313	300	0	613	72.80
156	ALAIR	533	529	0	1062	372	390	0	762	71.75
157	ALAIR	399	394	0	793	274	291	0	565	71.25
158	VAVILALA	537	533	0	1070	388	373	0	761	71.12
159	VAVILALA	510	509	0	1019	389	390	0	779	76.45
160	ANNARAM	290	309	0	599	219	227	0	446	74.46
161	ANNARAM	263	258	0	521	212	209	0	421	80.81
162	VEMUNUR	535	531	0	1066	387	397	0	784	73.55
163	VEMUNUR	519	560	0	1079	387	432	0	819	75.90
164	VEMUNOOR	562	538	0	1100	399	376	0	775	70.45
165	LAKSHMIPURAM	505	514	1	1020	406	439	1	846	82.94
166	LAXMIPURAM	573	549	1	1123	436	423	0	859	76.49
167	REDYALA	515	530	0	1045	410	429	0	839	80.29
168	REDYALA	543	550	0	1093	419	399	0	818	74.84
169	REDYALA	473	456	0	929	334	334	0	668	71.91
170	KAMBALAPELLY	468	445	0	913	300	302	0	602	65.94
171	KAMBALAPELLY	522	555	0	1077	348	324	0	672	62.40
172	KAMBALAPELLY	388	416	0	804	250	278	0	528	65.67
173	KAMBALAPELLY	316	289	0	605	210	203	0	413	68.26
174	KAMBALAPELLY	343	351	0	694	212	210	0	422	60.81
175	NADIWADA	374	379	0	753	302	298	0	600	79.68
176	RANGASHAIPET H/O NADIWADA	128	131	0	259	88	94	0	182	70.27
177	GADDIGUEM H/O NADIWADA	371	386	0	757	299	320	0	619	81.77
178	EEDULAPUSAPALLY	462	470	0	932	359	380	0	739	79.29
179	EEDULAPUSAPALLY	483	518	0	1001	402	419	0	821	82.02
180	EEDULAPUSAPALLY	340	315	0	655	267	244	0	511	78.02
181	REGADIGUEM H/O EDULAPUSAPALLY	152	168	0	320	128	128	0	256	80.00
182	MUDUPUGAL	367	372	0	739	300	296	0	596	80.65
183	MUDUPUGAL	310	302	0	612	245	234	0	479	78.27
184	AYODYA	411	401	0	812	317	303	0	620	76.35
185	AYODYA	315	319	0	634	238	234	0	472	74.45
186	AMANAGAL	541	550	1	1092	399	400	0	799	73.17
187	AMANAGAL	460	456	0	916	384	387	0	771	84.17
188	AMANAGAL	371	407	0	778	276	284	0	560	71.98
189	NARSIHULAGUEM	452	447	0	899	297	302	0	599	66.63
190	NARSMIHULAGUEM	516	511	0	1027	392	381	0	773	75.27
191	BANJARA H/O.NARSIHULAGUEM	369	376	0	745	266	269	0	535	71.81
192	SINGARAM	340	343	0	683	223	246	0	469	68.67
193	SINGARAM	409	410	0	819	313	315	0	628	76.68
194	V.S.LAXMIPURAM	340	354	0	694	238	242	0	480	69.16
195	V.S.LAXMIPURAM	448	434	0	882	353	317	0	670	75.96
196	JANGILIGONDA	578	584	0	1162	425	444	0	869	74.78
197	JANGILIGONDA	222	212	0	434	180	173	0	353	81.34
198	DUDYA THANDA H/O JANGILIGONDA	242	260	0	502	194	226	0	420	83.67
199	PARWATHAGIRI	389	435	0	824	274	307	0	581	70.51
200	PARWATHAGIRI	362	362	0	724	277	269	0	546	75.41
201	PARVATHAGIRI	415	453	0	868	359	360	0	719	82.83

**VOTERS TURNOUT REPORT OF 102- MAHABUBABAD (ST) LAS WITHIN 16-  
MAHABUBABAD (ST) P.C.**

Ps. No	Name of the Polling Station	NO. OF VOTES				Voter Turnedout				Total Percentage
		Male	Female	Others	Total	Male Total	Female Total	Others	Total	
1	2	3	4	5	6				9	12
202	SHANIGAPURAM	381	380	0	761	299	288		587	77.14
203	SHANIGAPURAM	516	551	1	1068	405	405	0	810	75.84
204	SHANIGAPURAM	346	372	0	718	308	309	0	617	85.93
205	VEERARAM THANDA H/O SHANIGAPURAM	319	296	0	615	269	253	0	522	84.88
206	MAHABUBABAD	562	649	0	1211	342	410	0	752	62.10
207	MAHABUBABAD	585	639	0	1224	347	356	0	703	57.43
208	MAHABUBABAD	584	611	1	1196	335	386	0	721	60.28
209	MAHABUBABAD	511	542	0	1053	304	298	0	602	57.17
210	MAHABUBABAD	525	623	2	1150	296	376	0	672	58.43
211	MAHABUBABAD	572	587	5	1164	367	370	0	737	63.32
212	MAHABUBABAD	477	470	0	947	250	267	0	517	54.59
213	MAHABUBABAD	507	495	0	1002	341	316	0	657	65.57
214	MAHABUBABAD	690	665	0	1355	411	403	0	814	60.07
215	MAHABUBABAD	281	293	1	575	170	173	0	343	59.65
216	MAHABUBABAD	444	482	0	926	295	333	0	628	67.82
217	MAHABUBABAD	571	634	0	1205	313	313	0	626	51.95
218	MAHABUBABAD	424	490	0	914	273	318	0	591	64.66
219	MAHABUBABAD	403	443	0	846	253	252	0	505	59.69
220	MAHABUBABAD	706	745	0	1451	405	385	0	790	54.45
221	MAHABUBABAD	653	641	0	1294	375	359	0	734	56.72
222	MAHABUBABAD	553	579	0	1132	301	284	0	585	51.68
223	MAHABUBABAD	614	641	1	1256	362	410	0	772	61.46
224	MAHABUBABAD	511	537	0	1048	253	318	0	571	54.48
225	MAHABUBABAD	387	452	0	839	215	256	0	471	56.14
226	MAHABUBABAD	351	382	1	734	184	203	0	387	52.72
227	MAHABUBABAD	474	517	0	991	291	300	0	591	59.64
228	MAHABUBABAD	444	502	2	948	273	290		563	59.39
229	MAHABUBABAD	527	553	1	1081	301	296	0	597	55.23
230	MAHABUBABAD	481	510	0	991	258	288	0	546	55.10
231	MAHABUBABAD	345	387	0	732	210	262	0	472	64.48
232	MAHABUBABAD	665	655	0	1320	374	376	0	750	56.82
233	MAHABUBABAD	554	577	0	1131	325	304	0	629	55.61
234	MAHABUBABAD	672	675	0	1347	333	320	0	653	48.48
235	MAHABUBABAD	466	447	1	914	228	190	0	418	45.73
236	MAHABUBABAD	362	419	0	781	226	252	0	478	61.20
237	MAHABUBABAD	345	354	0	699	237	228	0	465	66.52
238	SALAR THANDA H/O.MAHABUBABAD	337	406	0	743	306	341	0	647	87.08
239	PATHIPAKA SHI MAHABUBABAD	595	665	0	1260	466	536	0	1002	79.52
240	JAMANDLAPELLY	442	458	0	900	304	330	0	634	70.44
241	JAMANDLAPELLY	261	290	0	551	189	207	0	396	71.87
242	JAMANDLAPELLY	420	406	0	826	315	301	0	616	74.58
243	JAMANDLAPELLY	533	541	0	1074	346	374	0	720	67.04
244	GUMMUDUR	509	569	0	1078	307	345	0	652	60.48
245	GUMMUDUR	668	699	1	1368	366	372	0	738	53.95
246	GUMMUDUR	647	694	0	1341	358	362	0	720	53.69
247	ETIGADDA THANDA H/O GUMMUDUR	217	251	0	468	161	156	0	317	67.74
248	GUMMUDUR	743	776	1	1520	458	435	1	894	58.82
249	GUMMUDUR	563	671	0	1234	333	364	0	697	56.48
250	GUMMUDUR	490	526	0	1016	311	325	0	636	62.60
251	GUMMUDUR	428	445	0	873	238	254	0	492	56.36
252	GUMMUDUR	238	222	0	460	163	148	0	311	67.61

**VOTERS TURNOUT REPORT OF 102- MAHABUBABAD (ST) LAS WITHIN 16-  
MAHABUBABAD (ST) P.C.**

Ps. No	Name of the Polling Station	NO. OF VOTES				Voter Turnedout				Total Percentage
		Male	Female	Others	Total	Male Total	Female Total	Others	Total	
1	2	3	4	5	6				9	12
253	ANANTHARAM	397	409	0	806	314	312	0	626	77.67
254	ANANTHARAM	419	430	0	849	336	318	0	654	77.03
255	ANANTHARAM	462	475	0	937	384	404	0	788	84.10
256	BETHOLU	434	436	0	870	350	334	0	684	78.62
257	BETHOLU	277	242	0	519	222	189	0	411	79.19
258	RAJALIPET H/O BETHOLU	414	442	0	856	344	370	0	714	83.41
259	MALYALA	522	530	0	1052	385	400	0	785	74.62
260	MALYALA	394	429	1	824	292	300	0	592	71.84
261	MALYALA	550	568	0	1118	417	396	0	813	72.72
262	MALYALA	439	424	0	863	297	275	0	572	66.28
263	MADHAPURAM	307	299	0	606	204	204	0	408	67.33
264	MADHAPURAM	524	517	0	1041	394	393	0	787	75.60
265	MADHAPURAM	419	416	0	835	279	291	0	570	68.26
<b>TOTAL :</b>		<b>116919</b>	<b>119196</b>	<b>28</b>	<b>236143</b>	<b>81967</b>	<b>83258</b>	<b>3</b>	<b>165228</b>	<b>69.97</b>

  
 Asst. Returning Officer,  
 102- Mahabubabad (ST) LAS  
 within 16-Mahabubabad (ST) P.C.  
 Revenue Divisional Officer,  
 Mahabubabad



## VOTER TURNOUT REPORT

Elections to the House of People, 2019 from 103-Narsampet LA Segment within 16-Mahabubabad (ST) Parliamentary Constituency.

Polling Station		No. of Electors				Voter turned Out					Percentage Voter turned Out			
No	Name	Male	Female	Others	Total	Male	Female	Others	Total	Percent age	Male	Female	Others	Total
1	Mysampally Shiwaru Muddunur	325	304	0	629	203	197	0	400	63.59	62.46	64.80	0	63.59
2	Mysampally Shiwaru Muddunur	346	347	0	693	213	218	0	431	62.19	61.56	62.82	0	62.19
3	Muddunuru,	513	524	0	1037	305	324	0	629	60.66	59.45	61.83	0	60.66
4	Muddunuru,	414	446	0	860	322	309	0	631	73.37	77.78	69.28	0	73.37
5	Keshavapur	253	275	0	528	143	167	0	310	58.71	56.52	60.73	0	58.71
6	Bandampally,	456	513	0	969	329	357	0	686	70.79	72.15	69.59	0	70.79
7	Lakshmipuram,	465	456	0	921	351	357	0	708	76.87	75.48	78.29	0	76.87
8	Lakshmipuram,	335	331	0	666	268	254	0	522	78.38	80.00	76.74	0	78.38
9	Deshaipally (Duggondi),	451	426	0	877	338	300	0	638	72.75	74.94	70.42	0	72.75
10	Gudimaheshwaram H/o Duggondi	338	330	0	668	276	257	0	533	79.79	81.66	77.88	0	79.79
11	Duggondi,	431	417	0	848	316	299	0	615	72.52	73.32	71.70	0	72.52
12	Duggondi,	396	391	0	787	257	267	0	524	66.58	64.90	68.29	0	66.58
13	Duggondi,	245	249	0	494	175	181	0	356	72.06	71.43	72.69	0	72.06
14	Bobbaronipally,	274	275	0	549	205	209	0	414	75.41	74.82	76.00	0	75.41
15	Mallampally,	431	429	0	860	308	319	0	627	72.91	71.46	74.36	0	72.91
16	Mallampalli,	323	332	0	655	246	245	0	491	74.96	76.16	73.80	0	74.96
17	Gopalapuram and Gollapally,	424	402	0	826	306	296	0	602	72.88	72.17	73.63	0	72.88
18	Mahmadapuram	464	473	0	937	338	357	0	695	74.17	72.84	75.48	0	74.17
19	Mahamadapuram,	478	477	0	955	366	380	0	746	78.12	76.57	79.66	0	78.12
20	Marripelly,	399	389	0	788	326	321	0	647	82.11	81.70	82.52	0	82.11
21	Venkatapuram	288	339	0	627	248	234	0	482	76.87	86.11	69.03	0	76.87
22	Venkatapuram	322	305	0	627	224	202	0	426	67.94	69.57	66.23	0	67.94

Polling Station		No. of Electors				Voter turned Out					Percentage Voter turned Out			
No	Name	Male	Female	Others	Total	Male	Female	Others	Total	Percentage	Male	Female	Others	Total
23	Venkatapuram	530	527	0	1057	396	414	0	810	76.63	74.72	78.56	0	76.63
24	Reballe	484	479	0	963	350	348	0	698	72.48	72.31	72.65	0	72.48
25	Ponakallu	522	533	0	1055	388	420	0	808	76.59	74.33	78.80	0	76.59
26	Bikkajipally H/o Ponakal	205	203	0	408	160	166	0	326	79.90	78.05	81.77	0	79.90
27	Nachinapally	273	284	0	557	211	226	0	437	78.46	77.29	79.58	0	78.46
28	Nachinapally	429	403	0	832	322	317	0	639	76.80	75.06	78.66	0	76.80
29	Nachinapally	355	368	0	723	267	279	0	546	75.52	75.21	75.82	0	75.52
30	Nachinapally	341	325	0	666	266	262	0	528	79.28	78.01	80.62	0	79.28
31	Thogarrai	461	461	0	922	351	379	0	730	79.18	76.14	82.21	0	79.18
32	Thogarrai	310	338	0	648	229	249	0	478	73.77	73.87	73.67	0	73.77
33	Thogarrai	314	307	0	621	248	245	0	493	79.39	78.98	79.80	0	79.39
34	Rekhampally	366	367	0	733	299	277	0	576	78.58	81.69	75.48	0	78.58
35	Rekhampally	237	253	0	490	193	215	0	408	83.27	81.43	84.98	0	83.27
36	Thimmampet	355	348	0	703	258	259	0	517	73.54	72.68	74.43	0	73.54
37	Thimmampet	341	357	0	698	202	226	0	428	61.32	59.24	63.31	0	61.32
38	Thimmampet	397	433	0	830	277	314	0	591	71.20	69.77	72.52	0	71.20
39	Thimmampet	219	231	0	450	177	180	0	357	79.33	80.82	77.92	0	79.33
40	Narayanathanda H/o Thimmampet	240	261	0	501	193	242	0	435	86.83	80.42	92.72	0	86.83
41	Chalaparti	305	327	0	632	215	230	0	445	70.41	70.49	70.34	0	70.41
42	Chalaparti	314	308	0	622	252	253	0	505	81.19	80.25	82.14	0	81.19
43	Mandapally	327	360	0	687	235	263	0	498	72.49	71.87	73.06	0	72.49
44	Mandapally	313	339	0	652	245	259	0	504	77.30	78.27	76.40	0	77.30
45	Pilligundla Thanda H/o Mandapally	226	236	0	462	174	194	0	368	79.65	76.99	82.20	0	79.65
46	Chapalabanda	318	344	0	662	263	289	0	552	83.38	82.70	84.01	0	83.38
47	Chapalabanda	277	311	0	588	232	265	0	497	84.52	83.75	85.21	0	84.52
48	Adivirangapuram	509	557	0	1066	401	440	0	841	78.89	78.78	78.99	0	78.89
49	Madira Mandapally	243	236	0	479	172	183	0	355	74.11	70.78	77.54	0	74.11

Polling Station		No.of Electors				Voter turned Out					Percentage Voter turned Out			
No	Name	Male	Female	Others	Total	Male	Female	Others	Total	Percent age	Male	Female	Others	Total
50	Relakunta	437	463	0	900	298	329	0	627	69.67	68.19	71.06	0	69.67
51	Relakunta	419	424	0	843	311	278	0	589	69.87	74.22	65.57	0	69.87
52	Rangapur	449	431	1	881	285	302	0	587	66.63	63.47	70.07	0	66.63
53	Rangapur	478	473	0	951	334	325	0	659	69.30	69.87	68.71	0	69.30
54	Bollonipally	335	345	0	680	212	218	0	430	63.24	63.28	63.19	0	63.24
55	Bollonipally	326	337	0	663	193	198	0	391	58.97	59.20	58.75	0	58.97
56	Kannaraopet	234	246	0	480	179	183	0	362	75.42	76.50	74.39	0	75.42
57	Buchireddypally	239	240	0	479	194	202	0	396	82.67	81.17	84.17	0	82.67
58	Muduchekkalapally (G.Puram)	490	501	0	991	388	396	0	784	79.11	79.18	79.04	0	79.11
59	Govindapur	424	434	0	858	320	308	0	628	73.19	75.47	70.97	0	73.19
60	Kondapur	375	354	0	729	270	254	0	524	71.88	72.00	71.75	0	71.88
61	Nagarajupally	333	302	0	635	236	252	0	488	76.85	70.87	83.44	0	76.85
62	Shanigaram	377	398	0	775	266	278	0	544	70.19	70.56	69.85	0	70.19
63	Mamindlaveeraiahpally H/o Shanigaram	317	322	0	639	246	259	0	505	79.03	77.60	80.43	0	79.03
64	Ramatirdham	574	581	0	1155	354	406	0	760	65.80	61.67	69.88	0	65.80
65	Muchimpula	342	379	0	721	243	259	0	502	69.63	71.05	68.34	0	69.63
66	Muchimpula	334	334	0	668	231	240	0	471	70.51	69.16	71.86	0	70.51
67	Nandigama	523	516	0	1039	373	390	0	763	73.44	71.32	75.58	0	73.44
68	Nandigama	404	408	0	812	303	320	0	623	76.72	75.00	78.43	0	76.72
69	Lenkalapally	352	337	0	689	236	228	0	464	67.34	67.05	67.66	0	67.34
70	Lenkalapally	389	380	0	769	303	267	0	570	74.12	77.89	70.26	0	74.12
71	Nallabelly	238	249	0	487	171	150	0	321	65.91	71.85	60.24	0	65.91
72	Nallabelly	332	389	0	721	214	207	0	421	58.39	64.46	53.21	0	58.39
73	Nallabelly	321	351	0	672	182	195	0	377	56.10	56.70	55.56	0	56.10
74	Nallabelly	294	318	0	612	200	198	0	398	65.03	68.03	62.26	0	65.03
75	Nallabelly	527	554	0	1081	330	369	0	699	64.66	62.62	66.61	0	64.66
76	Kondaipally H/o Nallabelly	235	229	0	464	174	188	0	362	78.02	74.04	82.10	0	78.02



Polling Station		No. of Electors				Voter turned Out					Percentage Voter turned Out			
No	Name	Male	Female	Others	Total	Male	Female	Others	Total	Percent age	Male	Female	Others	Total
77	Rudragudam	495	521	0	1016	349	388	0	737	72.54	70.51	74.47	0	72.54
78	Rudragudam	473	506	0	979	340	382	0	722	73.75	71.88	75.49	0	73.75
79	Narakkapet	366	406	0	772	257	317	0	574	74.35	70.22	78.08	0	74.35
80	Narakkapet	381	350	0	731	272	252	0	524	71.68	71.39	72.00	0	71.68
81	Narakkapet	423	422	0	845	314	338	0	652	77.16	74.23	80.09	0	77.16
82	Gundlapahad	354	368	0	722	249	267	0	516	71.47	70.34	72.55	0	71.47
83	Gundlapahad	371	375	0	746	252	256	0	508	68.10	67.92	68.27	0	68.10
84	Medapally	465	508	0	973	283	344	0	627	64.44	60.86	67.72	0	64.44
85	Medapally	573	567	0	1140	356	337	0	693	60.79	62.13	59.44	0	60.79
86	Asaravally	356	370	0	726	229	251	0	480	66.12	64.33	67.84	0	66.12
87	Gollapally	350	348	0	698	250	256	0	506	72.49	71.43	73.56	0	72.49
88	Dhabirpet	506	480	0	986	399	379	0	778	78.90	78.85	78.96	0	78.90
89	Ashoknagar (Pakhal)	544	552	0	1096	410	422	0	832	75.91	75.37	76.45	0	75.91
90	Ashoknagar (Pakhal)	533	524	0	1057	360	371	0	731	69.16	67.54	70.80	0	69.16
91	Ashoknagar (Pakhal)	512	541	0	1053	350	389	0	739	70.18	68.36	71.90	0	70.18
92	Ashoknagar (Pakhal)	559	606	0	1165	397	442	0	839	72.02	71.02	72.94	0	72.02
93	Khanapuram	310	304	0	614	245	244	0	489	79.64	79.03	80.26	0	79.64
94	Khanapuram	301	301	0	602	190	216	0	406	67.44	63.12	71.76	0	67.44
95	Manubothulagadda (Khanapuram)	388	407	0	795	313	313	0	626	78.74	80.67	76.90	0	78.74
96	Manubothulagadda (Khanapuram)	296	294	0	590	250	256	0	506	85.76	84.46	87.07	0	85.76
97	Khanapuram	470	517	0	987	313	363	0	676	68.49	66.60	70.21	0	68.49
98	Khanapuram	504	530	0	1034	355	398	0	753	72.82	70.44	75.09	0	72.82
99	Khanapuram	511	550	0	1061	391	401	0	792	74.65	76.52	72.91	0	74.65
100	Ragampet	380	373	0	753	318	330	0	648	86.06	83.68	88.47	0	86.06
101	Rangapur	387	394	0	781	285	299	0	584	74.78	73.64	75.89	0	74.78
102	Bhudaraopeta	477	507	0	984	337	370	0	707	71.85	70.65	72.98	0	71.85
103	Bhudaraopeta	482	520	0	1002	352	350	0	702	70.06	73.03	67.31	0	70.06
104	Bhudaraopeta	533	515	0	1048	365	358	0	723	68.99	68.48	69.51	0	68.99

Polling Station		No. of Electors				Voter turned Out					Percentage Voter turned Out			
No	Name	Male	Female	Others	Total	Male	Female	Others	Total	Percent age	Male	Female	Others	Total
105	Bhudaraopeta	372	396	0	768	236	261	0	497	64.71	63.44	65.91	0	64.71
106	Bhudaraopeta	371	392	0	763	273	275	0	548	71.82	73.58	70.15	0	71.82
107	Chilukammanagar H/o Bhudaraopeta	308	327	0	635	255	266	0	521	82.05	82.79	81.35	0	82.05
108	Mangalavaripeta	478	485	0	963	354	369	0	723	75.08	74.06	76.08	0	75.08
109	Mangalavaripeta	176	202	0	378	115	143	0	258	68.25	65.34	70.79	0	68.25
110	Mangalavaripeta	374	381	0	755	245	274	0	519	68.74	65.51	71.92	0	68.74
111	Vepachettu Thanda (Mangalvaripeta)	370	407	0	777	258	274	0	532	68.47	69.73	67.32	0	68.47
112	Vepachettu Thanda (Mangalvaripeta)	324	304	0	628	245	233	0	478	76.11	75.62	76.64	0	76.11
113	Kothur	382	389	0	771	293	306	0	599	77.69	76.70	78.66	0	77.69
114	Kothur	331	344	0	675	252	272	0	524	77.63	76.13	79.07	0	77.63
115	Dharmaraopeta	469	501	0	970	350	371	0	721	74.33	74.63	74.05	0	74.33
116	Dharmaraopeta	478	484	0	962	402	320	0	722	75.05	84.10	66.12	0	75.05
117	Dharmaraopet	478	429	0	907	322	294	0	616	67.92	67.36	68.53	0	67.92
118	Chandraiahpally	463	456	0	919	369	382	0	751	81.72	79.70	83.77	0	81.72
119	Chandraiahpally	376	379	0	755	288	293	0	581	76.95	76.60	77.31	0	76.95
120	Banjipet	497	512	0	1009	375	376	0	751	74.43	75.45	73.44	0	74.43
121	Banjipet	365	388	0	753	290	299	0	589	78.22	79.45	77.06	0	78.22
122	Kammapally	269	292	0	561	211	241	0	452	80.57	78.44	82.53	0	80.57
123	Kammapally	384	435	0	819	292	340	0	632	77.17	76.04	78.16	0	77.17
124	Kammapally	406	405	0	811	290	314	0	604	74.48	71.43	77.53	0	74.48
125	Kammapally	317	295	0	612	229	236	0	465	75.98	72.24	80.00	0	75.98
126	Itikalapally	549	579	1	1129	396	423	0	819	72.54	72.13	73.06	0	72.54
127	Itikalapally	218	220	0	438	155	162	0	317	72.37	71.10	73.64	0	72.37
128	Itikalapally	373	402	0	775	257	341	0	598	77.16	68.90	84.83	0	77.16
129	Itikalapally	386	349	0	735	288	268	0	556	75.65	74.61	76.79	0	75.65
130	Itikalapally	254	228	0	482	183	185	0	368	76.35	72.05	81.14	0	76.35
131	Muthojipet	369	408	0	777	269	297	0	566	72.84	72.90	72.79	0	72.84

Polling Station		No. of Electors				Voter turned Out					Percentage Voter turned Out			
No	Name	Male	Female	Others	Total	Male	Female	Others	Total	Percent age	Male	Female	Others	Total
132	Muthojipet	428	446	0	874	297	333	0	630	72.08	69.39	74.66	0	72.08
133	Muthojipet	376	400	0	776	266	312	0	578	74.48	70.74	78.00	0	74.48
134	Kondasamudram Thanda	493	500	0	993	374	392	0	766	77.14	75.86	78.40	0	77.14
135	Madannapet	377	391	0	768	308	323	0	631	82.16	81.70	82.61	0	82.16
136	Madannapet	350	364	0	714	270	289	0	559	78.29	77.14	79.40	0	78.29
137	Madannapet	449	462	0	911	375	366	0	741	81.34	83.52	79.22	0	81.34
138	Parshunaik Thanda H/o Madhannapet	221	236	0	457	155	178	0	333	72.87	70.14	75.42	0	72.87
139	Ramavaram	352	353	0	705	275	289	0	564	80.00	78.13	81.87	0	80.00
140	Laknepally	459	508	0	967	353	358	0	711	73.53	76.91	70.47	0	73.53
141	Laknepally	349	381	0	730	276	277	0	553	75.75	79.08	72.70	0	75.75
142	Maheshwaram	327	369	0	696	242	279	0	521	74.86	74.01	75.61	0	74.86
143	Maheshwaram	404	434	0	838	297	339	0	636	75.89	73.51	78.11	0	75.89
144	Maheshwaram	446	434	0	880	346	344	0	690	78.41	77.58	79.26	0	78.41
145	Maheshwaram	442	470	0	912	308	322	0	630	69.08	69.68	68.51	0	69.08
146	Rajapally Shiwaru, Maheshwaram	283	282	0	565	216	217	0	433	76.64	76.33	76.95	0	76.64
147	Rajapally Shiwaru, Maheshwaram	289	297	0	586	241	246	0	487	83.11	83.39	82.83	0	83.11
148	Narsampet	402	419	0	821	277	274	0	551	67.11	68.91	65.39	0	67.11
149	Narsampet	491	464	0	955	319	301	0	620	64.92	64.97	64.87	0	64.92
150	Narsampet	344	380	0	724	227	230	0	457	63.12	65.99	60.53	0	63.12
151	Narsampet	476	532	0	1008	325	361	0	686	68.06	68.28	67.86	0	68.06
152	Narsampet	354	375	0	729	204	217	0	421	57.75	57.63	57.87	0	57.75
153	Narsampet	433	471	0	904	302	309	0	611	67.59	69.75	65.61	0	67.59
154	Narsampet	310	337	0	647	193	206	0	399	61.67	62.26	61.13	0	61.67
155	Narsampet	296	324	0	620	201	221	0	422	68.06	67.91	68.21	0	68.06
156	Narsampet	481	514	0	995	349	381	0	730	73.37	72.56	74.12	0	73.37
157	Narsampet	495	527	0	1022	354	372	0	726	71.04	71.52	70.59	0	71.04


No	Polling Station Name	No. of Electors				Voter turned Out				Percentage Voter turned Out				
		Male	Female	Others	Total	Male	Female	Others	Total	Percent age	Male	Female	Others	Total
158	Narsampet	381	382	0	763	276	272	0	548	71.82	72.44	71.20	0	71.82
159	Narsampet	374	388	0	762	289	289	0	578	75.85	77.27	74.48	0	75.85
160	Narsampet	415	469	0	884	310	349	0	659	74.55	74.70	74.41	0	74.55
161	Narsampet	245	263	0	508	149	177	0	326	64.17	60.82	67.30	0	64.17
162	Narsampet	501	533	0	1034	339	362	0	701	67.79	67.66	67.92	0	67.79
163	Narsampet	496	579	0	1075	374	430	0	804	74.79	75.40	74.27	0	74.79
164	Narsampet	424	486	0	910	311	363	0	674	74.07	73.35	74.69	0	74.07
165	Narsampet	466	489	0	955	321	357	0	678	70.99	68.88	73.01	0	70.99
166	Narsampet	471	526	0	997	327	357	0	684	68.61	69.43	67.87	0	68.61
167	Narsampet	395	422	0	817	274	290	0	564	69.03	69.37	68.72	0	69.03
168	Narsampet	569	603	0	1172	407	455	0	862	73.55	71.53	75.46	0	73.55
169	Narsampet	458	514	0	972	338	382	0	720	74.07	73.80	74.32	0	74.07
170	Narsampet	574	559	0	1133	399	385	0	784	69.20	69.51	68.87	0	69.20
171	Narsampet	393	453	0	846	273	306	0	579	68.44	69.47	67.55	0	68.44
172	Narsampet	467	518	0	985	306	347	0	653	66.29	65.52	66.99	0	66.29
173	Rajupeta	499	546	0	1045	389	396	0	785	75.12	77.96	72.53	0	75.12
174	Jangalapally Thanda H/o Rajupeta	388	388	0	776	327	321	0	648	83.51	84.28	82.73	0	83.51
175	Sarwapur	495	572	0	1067	389	445	0	834	78.16	78.59	77.80	0	78.16
176	Sarwapur	340	377	0	717	222	252	0	474	66.11	65.29	66.84	0	66.11
177	Sarwapur	382	438	0	820	303	329	0	632	77.07	79.32	75.11	0	77.07
178	Sarwapur	290	343	0	633	227	258	0	485	76.62	78.28	75.22	0	76.62
179	Sarwapur	450	494	0	944	351	386	0	737	78.07	78.00	78.14	0	78.07
180	Gurijala	356	350	0	706	251	265	0	516	73.09	70.51	75.71	0	73.09
181	Gurijala	400	383	0	783	276	266	0	542	69.22	69.00	69.45	0	69.22
182	Gurijala	412	399	0	811	295	294	0	589	72.63	71.60	73.68	0	72.63
183	Gurijala	507	500	0	1007	390	393	0	783	77.76	76.92	78.60	0	77.76
184	Gunturpally Shiwaru, Gurijala	224	235	0	459	159	173	0	332	72.33	70.98	73.62	0	72.33
185	Rajapally (Gurijala)	202	203	0	405	178	175	0	353	87.16	88.12	86.21	0	87.16

Polling Station		No. of Electors				Voter turned Out					Percentage Voter turned Out			
No	Name	Male	Female	Others	Total	Male	Female	Others	Total	Percentage	Male	Female	Others	Total
186	Gurralagandi Rajapally H/o Gurijala	297	318	0	615	243	248	0	491	79.84	81.82	77.99	0	79.84
187	Lingapuram	387	394	0	781	311	315	0	626	80.15	80.36	79.95	0	80.15
188	Lingapuram	328	322	0	650	273	280	0	553	85.08	83.23	86.96	0	85.08
189	Upparapally	518	533	0	1051	366	348	0	714	67.94	70.66	65.29	0	67.94
190	Upparapally	421	462	0	883	272	327	0	599	67.84	64.61	70.78	0	67.84
191	Upparapally	385	387	0	772	257	261	0	518	67.10	66.75	67.44	0	67.10
192	Upparapally	334	341	0	675	246	242	0	488	72.30	73.65	70.97	0	72.30
193	Konapuram	383	389	0	772	283	308	0	591	76.55	73.89	79.18	0	76.55
194	Konapuram	266	279	0	545	180	203	0	383	70.28	67.67	72.76	0	70.28
195	Konapuram	355	353	0	708	269	267	0	536	75.71	75.77	75.64	0	75.71
196	Konapuram	279	292	0	571	252	249	0	501	87.74	90.32	85.27	0	87.74
197	Akkalcheda	294	301	0	595	238	241	0	479	80.50	80.95	80.07	0	80.50
198	Akkalcheda	279	277	0	556	209	214	0	423	76.08	74.91	77.26	0	76.08
199	Mugdumpuram	446	471	0	917	360	359	0	719	78.41	80.72	76.22	0	78.41
200	Mugdumpuram	486	549	0	1035	353	399	0	752	72.66	72.63	72.68	0	72.66
201	Pata Mugdumpuram	464	533	0	997	317	371	0	688	69.01	68.32	69.61	0	69.01
202	Chennaraopet	194	181	0	375	149	144	0	293	78.13	76.80	79.56	0	78.13
203	Chennaraopet	392	422	0	814	305	275	0	580	71.25	77.81	65.17	0	71.25
204	Chennaraopet	503	547	0	1050	363	380	0	743	70.76	72.17	69.47	0	70.76
205	Chennaraopet	328	304	0	632	236	221	0	457	72.31	71.95	72.70	0	72.31
206	Chennaraopet	353	361	0	714	265	285	0	550	77.03	75.07	78.95	0	77.03
207	Suraypet Thanda Shi. Ameenabad	552	514	0	1066	408	382	0	790	74.11	73.91	74.32	0	74.11
208	Khaderpeta Shiv. Ameenabad	493	506	0	999	377	383	0	760	76.08	76.47	75.69	0	76.08
209	Ameenabad	489	486	0	975	324	338	0	662	67.90	66.26	69.55	0	67.90
210	Ameenabad	607	588	0	1195	426	412	0	838	70.13	70.18	70.07	0	70.13
211	Bapunagar Shi. Ameenabad	436	390	0	826	316	291	0	607	73.49	72.48	74.62	0	73.49

Polling Station		No. of Electors				Voter turned Out					Percentage Voter turned Out			
No	Name	Male	Female	Others	Total	Male	Female	Others	Total	Percent age	Male	Female	Others	Total
212	Ameenabad	350	344	0	694	232	225	0	457	65.85	66.29	65.41	0	65.85
213	Ameenabad	585	557	0	1142	381	390	0	771	67.51	65.13	70.02	0	67.51
214	Ameenabad	360	361	0	721	248	234	0	482	66.85	68.89	64.82	0	66.85
215	Jhally	546	561	0	1107	353	388	0	741	66.94	64.65	69.16	0	66.94
216	Jhally	486	480	0	966	339	357	0	696	72.05	69.75	74.38	0	72.05
217	Timmarayanipahad	342	368	0	710	223	231	0	454	63.94	65.20	62.77	0	63.94
218	Timmarayanipahad	375	385	0	760	245	265	0	510	67.11	65.33	68.83	0	67.11
219	Papaiahpeta	490	479	0	969	320	313	0	633	65.33	65.31	65.34	0	65.33
220	Papaiahpeta	448	464	0	912	296	302	0	598	65.57	66.07	65.09	0	65.57
221	Bojeruvu	259	212	0	471	172	161	0	333	70.70	66.41	75.94	0	70.70
222	Bojeruvu	367	406	0	773	311	340	0	651	84.22	84.74	83.74	0	84.22
223	Papaiahpeta	373	350	0	723	288	280	0	568	78.56	77.21	80.00	0	78.56
224	Hatya Thanda H/o Papaiahpeta	327	322	0	649	240	260	0	500	77.04	73.39	80.75	0	77.04
225	Yallellaigudem	320	339	0	659	212	219	0	431	65.40	66.25	64.60	0	65.40
226	Yallellaigudem	330	333	0	663	240	232	0	472	71.19	72.73	69.67	0	71.19
227	Amru Thanda	377	377	0	754	255	273	0	528	70.03	67.64	72.41	0	70.03
228	Amru Thanda (Yellaigudem)	354	341	0	695	236	225	0	461	66.33	66.67	65.98	0	66.33
229	Lingagiri	367	327	0	694	252	237	0	489	70.46	68.66	72.48	0	70.46
230	Lingagiri	247	283	0	530	184	211	0	395	74.53	74.49	74.56	0	74.53
231	Lingagiri	543	549	0	1092	390	398	0	788	72.16	71.82	72.50	0	72.16
232	Suripelly	418	426	0	844	297	313	0	610	72.27	71.05	73.47	0	72.27
233	Suripelly	260	261	0	521	198	188	0	386	74.09	76.15	72.03	0	74.09
234	Mudigonda	330	330	0	660	217	218	0	435	65.91	65.76	66.06	0	65.91
235	Mudigonda	320	361	0	681	231	259	0	490	71.95	72.19	71.75	0	71.95
236	Deekhakunta	342	319	0	661	265	245	0	510	77.16	77.49	76.80	0	77.16
237	Deekhakunta	564	545	0	1109	390	385	0	775	69.88	69.15	70.64	0	69.88
238	Seetharampur H/o Deekshakunta	534	579	0	1113	395	413	0	808	72.60	73.97	71.33	0	72.60

Polling Station		No. of Electors				Voter turned Out					Percentage Voter turned Out			
No	Name	Male	Female	Others	Total	Male	Female	Others	Total	Percent age	Male	Female	Others	Total
239	Chandugonda	360	380	0	740	283	291	0	574	77.57	78.61	76.58	0	77.57
240	Chandrugonda	435	439	0	874	341	364	0	705	80.66	78.39	82.92	0	80.66
241	Chandugonda	268	306	0	574	226	236	0	462	80.49	84.33	77.12	0	80.49
242	Gollapelly H/o Chandugonda	410	410	0	820	263	256	0	519	63.29	64.15	62.44	0	63.29
243	Banjarupally Shi. Chandugonda	471	490	0	961	332	357	0	689	71.70	70.49	72.86	0	71.70
244	Chandugonda	395	383	0	778	266	264	0	530	68.12	67.34	68.93	0	68.12
245	Panikara	339	340	0	679	256	277	0	533	78.50	75.52	81.47	0	78.50
246	Nekkonda	456	469	0	925	332	376	0	708	76.54	72.81	80.17	0	76.54
247	Nekkonda	512	594	0	1106	352	376	0	728	65.82	68.75	63.30	0	65.82
248	Nekkonda	535	561	0	1096	312	304	0	616	56.20	58.32	54.19	0	56.20
249	Nekkonda	287	311	0	598	166	180	0	346	57.86	57.84	57.88	0	57.86
250	Nekkonda	325	352	0	677	219	247	0	466	68.83	67.38	70.17	0	68.83
251	Nekkonda	359	402	0	761	251	256	0	507	66.62	69.92	63.68	0	66.62
252	Nekkonda	258	292	0	550	175	197	0	372	67.64	67.83	67.47	0	67.64
253	Nekkonda	390	402	0	792	257	264	0	521	65.78	65.90	65.67	0	65.78
254	Pathipaka	374	396	0	770	281	297	0	578	75.06	75.13	75.00	0	75.06
255	Gundrapally	322	317	0	639	243	245	0	488	76.37	75.47	77.29	0	76.37
256	Gundrapally	327	334	0	661	242	255	0	497	75.19	74.01	76.35	0	75.19
257	Saireddypally	304	317	0	621	232	239	0	471	75.85	76.32	75.39	0	75.85
258	Redlawada	412	426	0	838	266	268	0	534	63.72	64.56	62.91	0	63.72
259	Redlawada	343	378	0	721	221	262	0	483	66.99	64.43	69.31	0	66.99
260	Redlawada	287	265	0	552	171	164	0	335	60.69	59.58	61.89	0	60.69
261	Redlawada	329	292	0	621	209	180	0	389	62.64	63.53	61.64	0	62.64
262	Redlawada	530	501	0	1031	371	346	0	717	69.54	70.00	69.06	0	69.54
263	Gotlakonda	399	398	0	797	286	286	0	572	71.77	71.68	71.86	0	71.77
264	Gotlakonda	365	356	0	721	291	285	0	576	79.89	79.73	80.06	0	79.89
265	Bollikonda	579	572	0	1151	431	450	0	881	76.54	74.44	78.67	0	76.54
266	Alankanipeta	512	570	0	1082	368	429	0	797	73.66	71.88	75.26	0	73.66

Polling Station		No.of Electors				Voter turned Out					Percentage Voter turned Out			
No	Name	Male	Female	Others	Total	Male	Female	Others	Total	Percent age	Male	Female	Others	Total
267	Alankanipeta	490	423	0	913	374	332	0	706	77.33	76.33	78.49	0	77.33
268	Alankanipeta	312	312	0	624	255	259	0	514	82.37	81.73	83.01	0	82.37
269	Topanpelly	300	317	0	617	171	181	0	352	57.05	57.00	57.10	0	57.05
270	Topanpelly	357	343	0	700	235	239	0	474	67.71	65.83	69.68	0	67.71
271	Venkatapur	321	304	0	625	222	212	0	434	69.44	69.16	69.74	0	69.44
272	Venkatapur	346	369	0	715	274	277	0	551	77.06	79.19	75.07	0	77.06
273	Appalraopeta	487	469	0	956	344	333	0	677	70.82	70.64	71.00	0	70.82
274	Appalraopeta	420	465	0	885	292	338	0	630	71.19	69.52	72.69	0	71.19
275	Madipelly Thanda Shi Appalraopet	603	558	0	1161	432	407	0	839	72.27	71.64	72.94	0	72.27
276	Pedda Korpolu	316	279	0	595	199	212	0	411	69.08	62.97	75.99	0	69.08
277	Pedda Korpolu	397	379	0	776	292	266	0	558	71.91	73.55	70.18	0	71.91
278	Pedda Korpolu	376	419	0	795	243	271	0	514	64.65	64.63	64.68	0	64.65
279	Pedda Korpolu	273	250	0	523	202	178	0	380	72.66	73.99	71.20	0	72.66
280	Chinnakorpolu	330	347	0	677	248	260	0	508	75.04	75.15	74.93	0	75.04
281	Chinnakorpolu	319	303	0	622	248	246	0	494	79.42	77.74	81.19	0	79.42
282	Nagaram	584	580	0	1164	346	362	0	708	60.82	59.25	62.41	0	60.82
283	Nagaram	571	535	0	1106	355	353	0	708	64.01	62.17	65.98	0	64.01
<b>GRAND TOTAL ::</b>		<b>110386</b>	<b>113412</b>	<b>2</b>	<b>223800</b>	<b>79541</b>	<b>82539</b>	<b>0</b>	<b>162080</b>	<b>72.69</b>	<b>72.30</b>	<b>73.10</b>	<b>0.00</b>	<b>72.42</b>

  
 ASST.RETURNING OFFICER  
 103-NARSAMPET LAS WITHIN  
 16-MAHABUBABAD (ST) P.C., &  
 REVENUE DIVISIONAL OFFICER  
 NARSAMPET  
 Asst.Returning Officer  
 103-Narsampet LA Segment  
 Within 16-Mahabubabad(ST)PC



**VOTER TURNOUT REPORT OF 109-MULUGU(ST) LAS WITHIN 16-MAHABUBABAD (ST) PC**

PS No.	PS Name	Name of the Mandal	Male	Female	Other	Total	PWD voters			No of Persons who Voted in the PS				
							Total voters	Polled PwD Votes	Polled %	Male	Female	Other	Total	polled %
1	Peddapur,	Bhupalpally	404	347	1	752	25	24	96.00	143	130	0	273	36.30
2	PEDDAPUR	Bhupalpally	285	263	0	548	8	2	25.00	154	158	0	312	56.93
3	Peddapur,	Bhupalpally	587	603	0	1190	6	3	50.00	372	365	0	737	61.93
4	Gurrampet H/O Peddapur,	Bhupalpally	618	619	0	1237	11	7	63.64	349	382	0	731	59.09
5	Gurrampet H/O Peddapur,	Bhupalpally	584	561	0	1145	15	11	73.33	331	298	0	629	54.93
6	Adavirangapur ,	Venkatapur	563	577	0	1140	4	3	75.00	344	400	0	744	65.26
7	Venkateshwarlapally	Venkatapur	211	194	0	405	1	0	0.00	162	157	0	319	78.77
8	Thimmapur	Venkatapur	290	286	0	576	8	7	87.50	192	175	0	367	63.72
9	Laxmidivipet,	Venkatapur	580	580	0	1160	10	7	70.00	329	338	0	667	57.50
10	Laxmidivipet	Venkatapur	538	557	0	1095	15	9	60.00	310	370	0	680	62.10
11	Ramanath Palli	Venkatapur	135	148	0	283	9	8	88.89	94	110	0	204	72.08
12	Laxmidivipet,	Venkatapur	151	168	0	319	2	1	50.00	86	86	0	172	53.92
13	PATWARIPALLY	Venkatapur	305	296	0	601	1	0	0.00	200	186	0	386	64.23
14	Boorgupet H/O Laxmidivipeta ,	Venkatapur	367	366	0	733	4	2	50.00	232	246	0	478	65.21
15	Burugu Pet	Venkatapur	325	319	0	644	5	3	60.00	241	227	0	468	72.67
16	Bayyakkapet	Tadvai	378	369	0	747	8	1	12.50	281	279	0	560	74.97
17	Naarlaapur,	Tadvai	370	382	0	752	19	17	89.47	244	256	0	500	66.49
18	Narlapur	Tadvai	406	385	0	791	15	6	40.00	239	259	0	498	62.96
19	Kaalvapalli,	Tadvai	520	540	0	1060	26	23	88.46	377	395	0	772	72.83
20	Medaaram,	Tadvai	354	358	0	712	14	3	21.43	241	241	0	482	67.70
21	Medaram	Tadvai	454	453	0	907	15	11	73.33	325	348	0	673	74.20
22	Thupaakulagoodem,	Kannaigudem	328	365	0	693	9	7	77.78	248	251	0	499	72.01
23	Lakshmi Pur Devadumula	Kannaigudem	398	411	0	809	13	5	38.46	352	290		642	79.36
24	Kannayigudem,	Kannaigudem	500	515	0	1015	12	10	83.33	362	331	0	693	68.28
25	Kannaigudem	Kannaigudem	319	330	0	649	1	1	100.00	224	220	0	444	68.41
26	Chityala,	Kannaigudem	119	135	0	254	3	2	66.67	99	112	0	211	83.07
27	BHUPATIPUR	Kannaigudem	126	129	0	255	8	5	62.50	111	110	0	221	86.67
28	Muppana Palli,	Kannaigudem	482	475	0	957	19	10	52.63	349	343	0	692	72.31
29	Buttayigudem,	Kannaigudem	340	348	0	688	17	1	5.88	254	271	0	525	76.31
30	BUTTAIGUDEM	Kannaigudem	263	300	0	563	20	15	75.00	198	210	0	408	72.47
31	Kothur H/O Buttayagudem,	Kannaigudem	270	265	0	535	25	23	92.00	180	187	0	367	68.60
32	Chintagudem	Kannaigudem	207	212	0	419	8	7	87.50	177	179	0	356	84.96
33	Ailaa Pur	Kannaigudem	202	232	0	434	6	5	83.33	164	165	0	329	75.81
34	Eturu,	Kannaigudem	438	465	0	903	24	15	62.50	317	322	0	639	70.76
35	Kanthanpalli	Kannaigudem	268	257	0	525	6	4	66.67	227	208	0	435	82.86
36	Chelpaaka,	Etumagarm	387	352	0	739	15	9	60.00	335	256	0	591	79.97
37	ALLIWARI GHANPUR	Etumagarm	236	270	0	506	7	6	85.71	191	238	0	429	84.78

PS No.	PS Name	Name of the Mandal	Male	Female	Other	Total	PWD voters			No of Persons who Voted in the PS				
							Total voters	Polled PwD Votes	Polled %	Male	Female	Other	Total	polled %
38	Malyaala,	Etumagarm	421	363	0	784	17	5	29.41	308	272	0	580	73.98
39	DODLA KOTHUR	Etumagarm	219	207	0	426	2	1	50.00	154	161	0	315	73.94
40	Shenkaraju Pali,	Etumagarm	249	261	0	510	14	5	35.71	208	194	0	402	78.82
41	Shankar Rajupalli	Etumagarm	298	321	0	619	7	5	71.43	244	254	0	498	80.45
42	Mullakatta H/O Shankarajopalli	Etumagarm	244	288	1	533	7	7	100.00	183	226	0	409	76.74
43	Rohir,	Etumagarm	352	366	0	718	20	12	60.00	270	258	0	528	73.54
44	Roheer	Etumagarm	313	305	0	618	21	11	52.38	224	223	0	447	72.33
45	Eturunagaram ,	Etumagarm	331	402	0	733	12	11	91.67	257	313	0	570	77.76
46	Etur Nagaram	Etumagarm	405	402	0	807	12	9	75.00	275	276	0	551	68.28
47	Eturunagaram,	Etumagarm	407	396	0	803	11	6	54.55	232	243	0	475	59.15
48	Eturunagaram	Etumagarm	473	385	0	858	28	15	53.57	316	270	0	586	68.30
49	ETURUNAGARAM	Etumagarm	389	408	0	797	16	5	31.25	283	293	0	576	72.27
50	Eturunagaram,	Etumagarm	576	576	0	1152	18	2	11.11	325	315	0	640	55.56
51	Eturunagaram,	Etumagarm	473	752	0	1225	15	11	73.33	318	432	0	750	61.22
52	Akulavari Ghanapuram,	Etumagarm	519	569	0	1088	13	7	53.85	320	340	0	660	60.66
53	Akulavari Ghanapur,	Etumagarm	446	471	0	917	6	4	66.67	264	285	0	549	59.87
54	Akulavari Ghanapur,	Etumagarm	440	535	0	975	11	7	63.64	233	265	0	498	51.08
55	Ekkela,	Etumagarm	272	289	0	561	10	8	80.00	225	236	0	461	82.17
56	Sha Pali,	Etumagarm	296	265	0	561	15	9	60.00	224	202	0	426	75.94
57	Chinnaboyinapalli,	Etumagarm	368	390	0	758	19	11	57.89	249	244	0	493	65.04
58	Ashrama High School, Chinnapoina Pally ( 9Th Class	Etumagarm	317	296	0	613	23	15	65.22	192	193	0	385	62.81
59	Padigaapur,	Tadvai	284	269	0	553	10	8	80.00	192	182	0	374	67.63
60	Vengalaapur	Tadvai	332	323	0	655	11	9	81.82	229	236	0	465	70.99
61	Project Nagar	Govindaraopeta	206	219	0	425	4	4	100.00	154	162	0	316	74.35
62	Mutthapur	Govindaraopeta	147	146	0	293	5	5	100.00	138	132	0	270	92.15
63	Raghavapatnam	Govindaraopeta	266	271	0	537	5	2	40.00	175	189	0	364	67.78
64	Thadvai,	Tadvai	268	332	0	600	15	7	46.67	174	232	0	406	67.67
65	Thadvai,	Tadvai	455	408	0	863	18	2	11.11	317	297	0	614	71.15
66	kamaram pt	Tadvai	245	263	0	508	7	5	71.43	171	193	0	364	71.65
67	Kondaparthi,	Tadvai	187	196	0	383	11	8	72.73	161	167	0	328	85.64
68	Pasra Nagaaram	Govindaraopeta	370	396	0	766	2	2	100.00	228	239	0	467	60.97
69	Pasara Nagaram	Govindaraopeta	366	365	0	731	4	3	75.00	206	220	0	426	58.28
70	Pasranagaaram	Govindaraopeta	305	356	0	661	2	0	0.00	154	193	0	347	52.50
71	Pasranagaaram	Govindaraopeta	311	321	0	632	11	9	81.82	179	169	0	348	55.06
72	Pasaranagaram	Govindaraopeta	328	351	0	679	11	7	63.64	179	207	0	386	56.85
73	Pasranagaaram	Govindaraopeta	422	401	0	823	2	1	50.00	258	244	0	502	61.00
74	Pasranagaram,	Govindaraopeta	517	558	0	1075	1	0	0.00	247	280	0	527	49.02

PS No.	PS Name	Name of the Mandal	Male	Female	Other	Total	PWD voters			No of Persons who Voted in the PS				
							Total voters	Polled PwD Votes	Polled %	Male	Female	Other	Total	polled %
75	Raigapur,	Govindaraopeta	208	235	0	443	6	3	50.00	130	140	0	270	60.95
76	Govindarao Peta	Govindaraopeta	424	433	0	857	10	7	70.00	198	232	0	430	50.18
77	Govindharao Pet	Govindaraopeta	461	472	0	933	6	6	100.00	222	244	0	466	49.95
78	Govindarao Peta	Govindaraopeta	481	512	0	993	23	17	73.91	277	259	0	536	53.98
79	Govinda Rao Pet	Govindaraopeta	274	305	0	579	9	8	88.89	153	182	0	335	57.86
80	Govindarao Peta	Govindaraopeta	502	548	0	1050	7	5	71.43	278	333	0	611	58.19
81	Gandhinagar	Govindaraopeta	381	390	0	771	1	0	0.00	229	241	0	470	60.96
82	Moddula Gudem,	Govindaraopeta	381	384	0	765	2	2	100.00	274	289	0	563	73.59
83	papaiahpally	Govindaraopeta	105	132	0	237	0	0	0.00	59	62	0	121	51.05
84	Karlapalli,	Govindaraopeta	359	351	0	710	11	8	72.73	254	254	0	508	71.55
85	Laxmipur,	Govindaraopeta	369	356	0	725	15	6	40.00	257	258	0	515	71.03
86	Sandragudem	Govindaraopeta	114	95	0	209	5	2	40.00	73	67	0	140	66.99
87	balajinagar	Govindaraopeta	180	183	0	363	8	5	62.50	124	122	0	246	67.77
88	Dhoom Palli Gudem,	Govindaraopeta	513	535	0	1048	20	15	75.00	319	370	0	689	65.74
89	Dumpelligudem ,	Govindaraopeta	107	106	0	213	5	4	80.00	61	77	0	138	64.79
90	Ramnagar	Govindaraopeta	242	276	0	518	8	6	75.00	150	161	0	311	60.04
91	Laknavaram Kotagadda,	Govindaraopeta	171	169	0	340	10	6	60.00	119	112	0	231	67.94
92	Bussaapur	Govindaraopeta	350	354	0	704	26	22	84.62	245	295	0	540	76.70
93	Chalvayi,	Govindaraopeta	432	435	0	867	14	5	35.71	225	255	0	480	55.36
94	Chalvaayi	Govindaraopeta	491	495	0	986	23	18	78.26	311	299	0	610	61.87
95	Chalvai	Govindaraopeta	437	444	0	881	11	7	63.64	262	282	0	544	61.75
96	Chalvai	Govindaraopeta	386	432	0	818	16	0	0.00	210	269	0	479	58.56
97	Chalvai,	Govindaraopeta	334	364	0	698	12	8	66.67	226	243	0	469	67.19
98	somalgadda	Govindaraopeta	161	162	0	323	6	4	66.67	76	102	0	178	55.11
99	Machchapur	Govindaraopeta	365	382	0	747	21	10	47.62	268	275	0	543	72.69
100	Venkatapur,	Venkatapur	542	538	0	1080	9	6	66.67	312	282	0	594	55.00
101	Venkatapur,	Venkatapur	566	551	0	1117	5	2	40.00	348	359	0	707	63.29
102	Venkatapur,	Venkatapur	494	568	0	1062	3	2	66.67	302	331	0	633	59.60
103	Venkatapur	Venkatapur	488	554	0	1042	15	5	33.33	276	336	0	612	58.73
104	lingapur	Venkatapur	86	95	0	181	2	1	50.00	59	76	0	135	74.59
105	Jawaharnagar H/O. Venkatapur,	Venkatapur	321	350	0	671	15	9	60.00	227	259	0	486	72.43
106	Venkatapur,	Venkatapur	423	412	0	835	3	3	100.00	263	283	0	546	65.39
107	Ellareddy Palli H/O Venkatapur	Venkatapur	305	330	0	635	18	5	27.78	200	216	0	416	65.51
108	Nallakunta ,	Venkatapur	470	500	0	970	17	1	5.88	292	334	0	626	64.54
109	Nallakunta,	Venkatapur	425	449	0	874	22	13	59.09	278	321	0	599	68.54
110	Palampeta ,	Venkatapur	435	474	0	909	27	19	70.37	276	331	0	607	66.78
111	Palampeta,	Venkatapur	271	280	0	551	15	2	13.33	174	178	0	352	63.88

PS No.	PS Name	Name of the Mandal	Male	Female	Other	Total	PWD voters			No of Persons who Voted in the PS				
							Total voters	Polled PwD Votes	Polled %	Male	Female	Other	Total	polled %
112	Ramanapur,	Venkatapur	315	340	0	655	11	9	81.82	226	241	0	467	71.30
113	Mandala Praja Parishad Upper Primary School, Gunt	Venkatapur	288	298	0	586	11	10	90.91	186	202	0	388	66.21
114	Ramanja Pur H/O.Ramanja Pur	Venkatapur	362	346	0	708	9	6	66.67	262	254	0	516	72.88
115	Narayanagiripally,	Venkatapur	384	397	0	781	16	4	25.00	283	311	0	594	76.06
116	Narsapur,	Venkatapur	212	197	0	409	10	7	70.00	113	109	0	222	54.28
117	PAPAIHPALLY HO% NARSAPUR	Venkatapur	396	426	0	822	18	6	33.33	283	317	0	600	72.99
118	Narsapur,	Venkatapur	548	559	0	1107	30	27	90.00	362	389	0	751	67.84
119	Narsapur	Venkatapur	221	224	0	445	15	6	40.00	145	157	0	302	67.87
120	Keshavapur H/O Narsapur,	Venkatapur	512	518	0	1030	14	7	50.00	346	364	0	710	68.93
121	Keshavapur H/O Narsapur,	Venkatapur	459	504	0	963	18	0	0.00	286	341	0	627	65.11
122	Shatharajupally H/O Narsapur	Venkatapur	235	220	0	455	6	3	50.00	132	125	0	257	56.48
123	Rajeshwarapally	Venkatapur	146	132	0	278	6	4	66.67	79	71	0	150	53.96
124	Inchen Chevupally, H/O Narsapur,	Venkatapur	383	355	0	738	16	8	50.00	266	249	0	515	69.78
125	Incherla,	Mulug	562	575	0	1137	24	10	41.67	335	373	0	708	62.27
126	Incherla,	Mulug	489	552	0	1041	13	5	38.46	269	316	0	585	56.20
127	Barigatonipally	Mulug	217	210	0	427	10	5	50.00	149	137	0	286	66.98
128	Jangaala Palli,	Mulug	503	545	0	1048	30	19	63.33	309	349	0	658	62.79
129	BANJARUPALLY	Mulug	170	110	0	280	8	4	50.00	75	47	0	122	43.57
130	Jangaala Palli,	Mulug	366	414	0	780	20	19	95.00	215	224	0	439	56.28
131	Jangaala Palli,	Mulug	363	391	0	754	20	17	85.00	214	230	0	444	58.89
132	Mulug	Mulug	524	605	0	1129	14	4	28.57	302	279	0	581	51.46
133	Mulug,	Mulug	660	488	0	1148	7	5	71.43	339	202	0	541	47.13
134	Mulug,	Mulug	556	629	0	1185	13	5	38.46	273	300	0	573	48.35
135	Mulugu	Mulug	416	476	0	892	14	9	64.29	204	236	0	440	49.33
136	Mulug,	Mulug	468	423	0	891	8	5	62.50	229	203	0	432	48.48
137	MULUG	Mulug	334	449	1	784	3	2	66.67	165	217	0	382	48.72
138	Mulug,	Mulug	332	321	0	653	4	2	50.00	199	183	0	382	58.50
139	MULUG	Mulug	294	304	0	598	9	6	66.67	162	154	0	316	52.84
140	Mulug,	Mulug	621	644	0	1265	16	1	6.25	331	330	0	661	52.25
141	Govt. Junior College(New Building) Room No.08 Mulu	Mulug	519	590	0	1109	12	9	75.00	294	269	0	563	50.77
142	Bandaru Palli,	Mulug	397	390	0	787	20	19	95.00	199	253	0	452	57.43
143	Bandarupally	Mulug	369	407	1	777	29	22	75.86	216	236	0	452	58.17
144	Bandaru Palli,	Mulug	497	522	0	1019	34	21	61.76	304	309	0	613	60.16
145	Jeevanthpalli	Mulug	307	319	0	626	11	11	100.00	237	227	0	464	74.12
146	Jaakaaram,	Mulug	547	605	1	1153	19	12	63.16	366	434	0	800	69.38
147	Abbapur,	Mulug	467	530	0	997	14	6	42.86	259	321	0	580	58.17
148	Abbapur,	Mulug	332	324	0	656	17	4	23.53	188	181	0	369	56.25

PS No.	PS Name	Name of the Mandal	Male	Female	Other	Total	PWD voters			No of Persons who Voted in the PS				
							Total voters	Polled PwD Votes	Polled %	Male	Female	Other	Total	polled %
149	Zilla-Praja Parishad Secondary School (North) Abba	Mulug	462	459	0	921	8	4	50.00	293	300	0	593	64.39
150	Mallampalli,	Mulug	578	562	0	1140	22	18	81.82	365	332	0	697	61.14
151	Mallampalli,	Mulug	528	562	0	1090	18	6	33.33	333	376	0	709	65.05
152	Mallampalli	Mulug	354	348	0	702	18	8	44.44	214	213	0	427	60.83
153	Deva Nagar (H/O Mallampalli),	Mulug	329	332	0	661	8	6	75.00	253	264	0	517	78.21
154	Devanagar	Mulug	403	413	0	816	16	2	12.50	317	317	0	634	77.70
155	Mallampalli,	Mulug	285	310	0	595	13	6	46.15	189	207	0	396	66.55
156	Mahammad Gouse Pali,	Mulug	301	327	0	628	14	5	35.71	242	263	0	505	80.41
157	MD GHOUSPALLY	Mulug	272	287	0	559	12	10	83.33	174	202	0	376	67.26
158	Ramchandrapuram,	Mulug	312	317	0	629	10	7	70.00	184	196	0	380	60.41
159	Ramchandrapuram	Mulug	488	503	0	991	12	8	66.67	272	302	0	574	57.92
160	Ramchandrapuram,	Mulug	358	360	0	718	13	1	7.69	219	200	0	419	58.36
161	Chandru Thanda,	Mulug	489	475	0	964	9	4	44.44	288	289	0	577	59.85
162	Nimmanagar ,	Mulug	406	378	0	784	11	9	81.82	289	240	0	529	67.47
163	Pandikunta,	Mulug	419	402	0	821	14	1	7.14	271	242	0	513	62.48
164	Bhoopalnagar,	Mulug	569	573	0	1142	21	11	52.38	360	380	0	740	64.80
165	Pathipalli,	Mulug	594	605	0	1199	28	23	82.14	367	357	3	727	60.63
166	Pathipalli,	Mulug	582	607	0	1189	67	42	62.69	389	421	0	810	68.12
167	Devagiripatnam,	Mulug	419	497	0	916	14	9	64.29	234	300	0	534	58.30
168	Devagiripatnam,	Mulug	471	471	0	942	13	7	53.85	282	304	0	586	62.21
169	Madanapalli,	Mulug	441	550	0	991	20	15	75.00	249	341	0	590	59.54
170	Madanapalli,	Mulug	256	224	0	480	14	2	14.29	167	147	0	314	65.42
171	Jaggannapeta,	Mulug	399	433	0	832	11	10	90.91	301	305	0	606	72.84
172	Jaggannapet	Mulug	358	363	0	721	12	9	75.00	231	239	0	470	65.19
173	.Kashindevipeta,	Mulug	498	507	0	1005	15	1	6.67	340	359	0	699	69.55
174	.Kashindevipeta,	Mulug	551	534	0	1085	30	23	76.67	369	379	0	748	68.94
175	.Kannayagudem	Mulug	299	308	0	607	17	0	0.00	166	188	0	354	58.32
176	Raayinigudem	Mulug	154	174	0	328	12	10	83.33	122	127	0	249	75.91
177	PANCHOTHUKULAPALLY	Mulug	219	195	0	414	10	7	70.00	130	122	0	252	60.87
178	Rayinigudem	Mulug	430	458	0	888	6	5	83.33	283	352	0	635	71.51
179	Potlapur	Mulug	225	207	0	432	12	12	100.00	160	165	0	325	75.23
180	Pegadapalli,	Mulug	280	298	0	578	10	8	80.00	141	166	0	307	53.11
181	Sarvaa Pur,	Mulug	297	326	0	623	11	9	81.82	185	215	0	400	64.21
182	SARVAPUR	Mulug	284	292	3	579	8	7	87.50	150	169	2	321	55.44
183	Ankannagoodem,	Mulug	153	171	0	324	16	5	31.25	117	126	0	243	75.00
184	Bittupalli,	Tadvai	200	194	0	394	13	8	61.54	153	152	0	305	77.41
185	Bandaala,	Tadvai	173	153	0	326	5	5	100.00	151	130	0	281	86.20


PS No.	PS Name	Name of the Mandal	Male	Female	Other	Total	PWD voters			No of Persons who Voted in the PS				
							Total voters	Polled PwD Votes	Polled %	Male	Female	Other	Total	polled %
186	Narsaa Pur	Tadvai	276	338	0	614	5	5	100.00	220	254	0	474	77.20
187	Narsapur H/O Ankampalli	Tadvai	172	164	0	336	4	2	50.00	150	137	0	287	85.42
188	.Katapur,	Tadvai	571	513	0	1084	30	22	73.33	369	329	0	698	64.39
189	.Katapur,	Tadvai	330	406	0	736	8	2	25.00	212	299	0	511	69.43
190	Gangaram,	Tadvai	278	304	0	582	8	8	100.00	218	233	0	451	77.49
191	Shivvapur,	Eturnagarm	295	293	0	588	11	10	90.91	210	215	0	425	72.28
192	Gogupalli	Eturnagarm	287	281	0	568	7	6	85.71	192	208	0	400	70.42
193	Ramannagudem,	Eturnagarm	438	460	0	898	22	18	81.82	335	368	0	703	78.29
194	Ramannagudem	Eturnagarm	346	361	0	707	11	9	81.82	300	280	0	580	82.04
195	.Koyaguda Yellapur,	Eturnagarm	522	505	0	1027	25	22	88.00	392	439	0	831	80.92
196	.Kamalaa Pur,	Mangapet	431	433	0	864	12	9	75.00	221	216	0	437	50.58
197	.Kamalaa Pur,	Mangapet	388	376	0	764	8	6	75.00	137	136	0	273	35.73
198	Mandal Parishad Primary School Old Building, Kamal	Mangapet	603	482	0	1085	19	15	78.95	297	273	0	570	52.53
199	.Kamalaa Pur,	Mangapet	335	305	0	640	11	8	72.73	120	139	0	259	40.47
200	KAMALAPUR	Mangapet	310	313	0	623	10	7	70.00	176	188	0	364	58.43
201	.Kamalaa Pur,	Mangapet	658	301	0	959	18	7	38.89	273	150	0	423	44.11
202	.Kamalaa Pur,	Mangapet	345	445	0	790	29	20	68.97	141	183	0	324	41.01
203	.Kamalaa Pur,	Mangapet	477	605	0	1082	38	28	73.68	211	278	0	489	45.19
204	.Kamalaa Pur,	Mangapet	377	475	0	852	42	30	71.43	187	252	0	439	51.53
205	.Kamalaa Pur,	Mangapet	604	459	0	1063	14	8	57.14	242	216	0	458	43.09
206	Podmoor (Mangapeta),	Mangapet	481	436	0	917	110	75	68.18	323	307	0	630	68.70
207	Podumur	Mangapet	430	394	0	824	20	14	70.00	286	286	0	572	69.42
208	Podmoord (Mangapeta),	Mangapet	495	593	0	1088	12	6	50.00	340	367	0	707	64.98
209	Narsaa Pur (Bore)	Mangapet	262	238	0	500	7	7	100.00	168	179	0	347	69.40
210	Narsaa Pur (Bore)	Mangapet	496	491	0	987	21	16	76.19	334	374	0	708	71.73
211	.Komati Palli ,	Mangapet	195	190	0	385	9	6	66.67	131	119	0	250	64.94
212	.Komati Palli,	Mangapet	524	573	0	1097	14	11	78.57	394	398	0	792	72.20
213	KOTHURU MOTLAGUEDEM	Mangapet	313	296	0	609	0	0	0.00	244	225	0	469	77.01
214	Cherupalli,	Mangapet	376	361	0	737	7	5	71.43	244	251	0	495	67.16
215	Mandala Praja Parishad Primary School Cherupalli	Mangapet	318	323	0	641	14	5	35.71	220	221	0	441	68.80
216	Buchchampeta	Mangapet	413	435	0	848	15	1	6.67	256	306	0	562	66.27
217	Baianna Gudem ,	Mangapet	417	411	0	828	8	4	50.00	284	302	0	586	70.77
218	NARSIGUEDEM	Mangapet	114	104	0	218	7	5	71.43	94	96	0	190	87.16
219	Thimmam Peta,	Mangapet	531	537	0	1068	29	21	72.41	348	370	0	718	67.23
220	Thimmampeta,	Mangapet	277	295	0	572	12	7	58.33	163	190	0	353	61.71
221	Zilla Praja Parishad Secondary School (South) Thim	Mangapet	363	358	0	721	16	1	6.25	242	230	0	472	65.46
222	Malluru,	Mangapet	532	555	0	1087	75	51	68.00	379	400	0	779	71.67

PS No.	PS Name	Name of the Mandal	Male	Female	Other	Total	PWD voters			No of Persons who Voted in the PS				
							Total voters	Polled PwD Votes	Polled %	Male	Female	Other	Total	polled %
223	Malluru,	Mangapet	128	114	0	242	16	2	12.50	90	86	0	176	72.73
224	MALLURU	Mangapet	294	315	0	609	92	67	72.83	216	247	0	463	76.03
225	Mallur	Mangapet	299	347	0	646	73	42	57.53	222	266	0	488	75.54
226	Chunchu Palli,	Mangapet	328	354	0	682	6	6	100.00	261	269	0	530	77.71
227	Vadagudem,	Mangapet	335	319	0	654	14	12	85.71	231	212	0	443	67.74
228	Ramanakka Peta,	Mangapet	457	423	0	880	11	7	63.64	350	325	0	675	76.70
229	Mandala Praja Parishad Primary School, Ramanakkape	Mangapet	255	291	0	546	7	4	57.14	186	215	0	401	73.44
230	Aakina Palli Mallilaram,	Mangapet	382	401	0	783	5	3	60.00	292	312	0	604	77.14
231	Brahmanapalli,	Mangapet	396	407	0	803	66	41	62.12	287	310	0	597	74.35
232	Brahmanapally	Mangapet	376	369	0	745	17	0	0.00	259	271	0	530	71.14
233	Ramachandruni Peta,	Mangapet	382	391	0	773	37	24	64.86	245	260	0	505	65.33
234	Ramachandrunipeta,	Mangapet	393	416	0	809	121	79	65.29	287	304	0	591	73.05
235	Raju Peta,	Mangapet	411	416	0	827	39	25	64.10	251	262	0	513	62.03
236	Raju Peta,	Mangapet	485	490	0	975	99	51	51.52	337	312	0	649	66.56
237	Narsimha Sagar	Mangapet	520	572	0	1092	13	2	15.38	326	388	0	714	65.38
238	Narsimha Sagar	Mangapet	356	341	0	697	7	6	85.71	223	218	0	441	63.27
239	Puredupally	Mangapet	208	199	0	407	9	6	66.67	157	158	0	315	77.40
240	Domeda,	Mangapet	382	417	0	799	20	14	70.00	300	324	0	624	78.10
241	Nimmagudem H/O Domeda	Mangapet	346	310	0	656	12	11	91.67	249	236	0	485	73.93
242	Rangaa Pur	Tadvai	358	355	0	713	9	7	77.78	298	285	0	583	81.77
243	Bee Relli,	Tadvai	436	466	0	902	25	20	80.00	321	355	0	676	74.94
244	Pamba Pur,	Tadvai	227	263	0	490	8	5	62.50	178	205	0	383	78.16
245	Damera Vaayi,	Tadvai	358	348	0	706	18	4	22.22	286	274	0	560	79.32
246	Bolli Palli,	Tadvai	186	192	0	378	6	4	66.67	162	159	0	321	84.92
247	Lingaala,	Tadvai	265	278	0	543	8	6	75.00	207	208	0	415	76.43
248	Madagudem	Gangaram	490	479	0	969	22	20	90.91	375	372	0	747	77.09
249	Dubbagudem	Gangaram	277	273	0	550	10	7	70.00	214	212	0	426	77.45
250	.Kamaram	Gangaram	266	260	0	526	8	7	87.50	219	214	0	433	82.32
251	Ponugondla	Gangaram	254	255	0	509	4	3	75.00	195	215	0	410	80.55
252	Ramavaram	Gangaram	29	32	0	61	2	0	0.00	23	28	0	51	83.61
253	Marrigudem	Gangaram	255	276	0	531	3	2	66.67	196	206	0	402	75.71
254	Mahadevuni Gudem	Gangaram	129	126	0	255	0	0	0.00	110	102	0	212	83.14
255	Doravari Vempally	Kothaguda	109	124	0	233	0	0	0.00	93	103	0	196	84.12
256	.Karnegandi	Kothaguda	83	79	0	162	6	5	83.33	66	65	0	131	80.86
257	Jangavani Gudem	Kothaguda	439	464	0	903	13	6	46.15	345	338	0	683	75.64
258	Erravaram	Kothaguda	266	233	0	499	11	8	72.73	197	185	0	382	76.55
259	Edullapalli	Kothaguda	471	460	0	931	37	23	62.16	287	300	0	587	63.05

PS No.	PS Name	Name of the Mandal	Male	Female	Other	Total	PWD voters			No of Persons who Voted in the PS				
							Total voters	Polled Pwd Votes	Polled %	Male	Female	Other	Total	polled %
260	Sadireddy Palli	Kothaguda	479	473	0	952	16	2	12.50	292	301	0	593	62.29
261	.Konapuram	Kothaguda	397	408	0	805	9	8	88.89	273	291	0	564	70.06
262	Ootai	Kothaguda	500	515	0	1015	31	27	87.10	311	328	0	639	62.96
263	Ootai	Kothaguda	145	138	0	283	2	2	100.00	93	93	0	186	65.72
264	RAINYA THANDA	Kothaguda	350	380	0	730	6	4	66.67	232	274	0	506	69.32
265	Enchagudem	Kothaguda	438	419	0	857	14	7	50.00	307	310	0	617	72.00
266	Mokallapalli	Kothaguda	239	254	0	493	8	8	100.00	155	175	0	330	66.94
267	Pogullapalli	Kothaguda	357	369	0	726	23	19	82.61	273	292	0	565	77.82
268	Pogulla Palli	Kothaguda	415	439	0	854	20	16	80.00	297	335	0	632	74.00
269	Pegadapalli	Kothaguda	227	204	0	431	20	17	85.00	166	149	0	315	73.09
270	Govindapur	Kothaguda	190	191	0	381	5	4	80.00	113	124	0	237	62.20
271	Gundam	Kothaguda	227	225	0	452	22	19	86.36	156	165	0	321	71.02
272	Thimmapur	Kothaguda	199	192	0	391	9	8	88.89	150	156	0	306	78.26
273	.Kothaguda	Kothaguda	461	530	0	991	32	25	78.13	313	323	0	636	64.18
274	.Kothaguda	Kothaguda	415	431	0	846	14	9	64.29	290	282	0	572	67.61
275	Mailaram	Kothaguda	169	157	0	326	9	8	88.89	120	121	0	241	73.93
276	Gunjedu	Kothaguda	289	287	0	576	9	4	44.44	225	225	0	450	78.13
277	.Kotha Palli	Kothaguda	314	334	0	648	13	7	53.85	256	269	0	525	81.02
278	Routhugudem H/O Kothapalli	Kothaguda	160	155	0	315	7	5	71.43	117	109	0	226	71.75
279	Musmi ( Ladaigadda Thanda)	Kothaguda	235	226	0	461	2	0	0.00	136	135	0	271	58.79
280	RAMANNAGUDEM(LADAIGADDA THANDA)	Kothaguda	397	423	0	820	19	16	84.21	251	263	0	514	62.68
281	Ladaigadda Thanda (Mushmi)	Kothaguda	342	347	0	689	30	19	63.33	234	244	0	478	69.38
282	Velubelli	Kothaguda	368	398	0	766	25	21	84.00	254	266	0	520	67.89
283	Velubelli	Kothaguda	283	294	0	577	4	1	25.00	181	185	0	366	63.43
284	CHERUVUMUNDU THANDA	Kothaguda	217	207	0	424	12	9	75.00	147	135	0	282	66.51
285	Polaram	Kothaguda	167	182	0	349	7	4	57.14	127	139	0	266	76.22
286	.Kistapur	Kothaguda	93	93	0	186	4	2	50.00	83	82	0	165	88.71
287	Bathulapalli	Kothaguda	283	279	0	562	26	20	76.92	211	209	0	420	74.73
288	BAKKACHINTHALAPADU	Kothaguda	45	43	0	88	2	0	0.00	17	24	0	41	46.59
289	Eswaragudem	Kothaguda	83	97	0	180	9	6	66.67	66	70	0	136	75.56
290	Gopala Puram	Kothaguda	290	303	0	593	8	4	50.00	193	184	0	377	63.58
291	Thativari Vempally	Kothaguda	206	208	0	414	2	1	50.00	145	166	0	311	75.12
292	Tirumala Gandhi	Gangaram	253	273	0	526	10	4	40.00	190	183	0	373	70.91
293	Puttala Bhupati	Gangaram	135	141	0	276	6	5	83.33	101	101	0	202	73.19
294	Chintagudem	Gangaram	186	179	0	365	9	7	77.78	154	176	0	330	90.41
295	Pedda Yellapur	Gangaram	197	199	0	396	8	5	62.50	139	132	0	271	68.43
296	Jangala Palli	Gangaram	294	290	0	584	20	19	95.00	216	217	0	433	74.14



PS No.	PS Name	Name of the Mandal	Male	Female	Other	Total	PWD voters			No of Persons who Voted in the PS				
							Total voters	Polled PwD Votes	Polled %	Male	Female	Other	Total	polled %
288	BAKKACHINTHALAPADU	Kothaguda	45	43	0	88	2	0	0.00	17	24	0	41	46.59
289	Eswaragudem	Kothaguda	83	97	0	180	9	6	66.67	66	70	0	136	75.56
290	Gopala Puram	Kothaguda	290	303	0	593	8	4	50.00	193	184	0	377	63.58
291	Thativari Vempally	Kothaguda	206	208	0	414	2	1	50.00	145	166	0	311	75.12
292	Tirumala Gandhi	Gangaram	253	273	0	526	10	4	40.00	190	183	0	373	70.91
293	Puttala Bhupati	Gangaram	135	141	0	276	6	5	83.33	101	101	0	202	73.19
294	Chintagudem	Gangaram	186	179	0	365	9	7	77.78	154	176	0	330	90.41
295	Pedda Yellapur	Gangaram	197	199	0	396	8	5	62.50	139	132	0	271	68.43
296	Jangala Palli	Gangaram	294	290	0	584	20	19	95.00	216	217	0	433	74.14
297	.Komatigudem	Gangaram	455	454	0	909	32	19	59.38	322	320	0	642	70.63
298	Bavuru Gonda	Gangaram	198	217	0	415	9	4	44.44	163	178	0	341	82.17
299	Gangaram	Gangaram	486	480	0	966	22	16	72.73	367	400	0	767	79.40
300	Pandem	Gangaram	115	129	0	244	7	5	71.43	91	102	0	193	79.10
301	Kodishalamitta H/O Pendem	Gangaram	138	131	0	269	2	0	0.00	124	112	0	236	87.73
302	.Karlai	Kothaguda	335	333	0	668	10	8	80.00	260	263	0	523	78.29
<b>TOTAL</b>			<b>105769</b>	<b>108310</b>	<b>8</b>	<b>214087</b>	<b>4484</b>	<b>2795</b>	<b>62.33</b>	<b>69164</b>	<b>72015</b>	<b>5</b>	<b>141184</b>	<b>65.95</b>

  
 23/05/2019  
 Assistant Returning Officer 109- Mulug (ST) LAS within  
 16- Mahabubabad (ST) PC & Revenue Divisional  
 Officer, Mulug

**GOVERNMENT OF TELANGANA  
OFFICE OF THE ASSISTANT RETURNING OFFICER,  
110-PINAPAKA ASSEMBLY SEGMENT  
WITHIN 16-MAHABUBABAD PARLIAMENTARY CONSTITUENCY &  
PROJECT OFFICER, ITDA, BHADRACHALAM**

**REPORT NO.24**

RC.No.E-03/2019

Dated: 23-05-2019

From  
V.P.Gautham, I.A.S.,  
Assistant Returning Officer,  
110-Pinapaka Assembly Segment,

To  
The Returning Officer,  
16-Mahabubabad Parliamentary Constituency &  
District Collector, Mahabubabad

The District Election Officer & Collector,  
Bhadradi Kothagudem.


Sir,

Sub:-Elections - Bhadradi Kothagudem District - General  
Elections to House of People, 2019 - 110-Pinapaka Assembly  
Segment within 16-Mahabubabad Parliamentary  
Constituency - Revised Voter Turnout Report - Submitted -  
Reg.

<\*><\*><\*>

I submit that, consequent to the Counting of votes and on after reconciliation  
with the Final Result Sheet in Form-20, I am submitting herewith the revised Voter  
Turnout Report in respect of the 110-Pinapaka (ST) Assembly Segment within  
16-Mahabubabad (ST) Parliamentary Constituency

Yours faithfully,

  
Assistant Returning Officer,  
110-Pinapaka Assembly Segment  
within 16-Mahabubabad Parliamentary Constituency &  
District Collector, Mahabubabad  
**Assistant Returning Officer**  
**110-Pinapaka (ST) Assembly Segment Within**  
**16-Mahabubabad (ST) Parliamentary Constituency &**  
**Project Officer, ITDA, Bhadrachalam**

**VOTER TURNOUT REPORT**

Elections to the House of People (Lok Sabha)-2019 from 110- Pinapaka (ST)  
Assembly Segment within 16-Mahabubabad Parliamentary Constituency

PS No	PS Name	No. of Electors				Voter Turnout				%
		Male	Female	Others	Total	Male	Female	Others	Total	
1	Damarathogu	261	247	0	508	230	201	0	431	84.843
2	Sayanapally	400	392	0	792	351	332	0	683	86.237
3	Ganapur	281	256	0	537	246	222	0	468	87.151
4	Gundala	274	570	0	844	177	383	0	560	66.351
5	Gundala	317	94	0	411	233	65	0	298	72.506
6	Gundala	579	479	0	1058	465	385	0	850	80.340
7	Lingagudem	484	468	0	952	371	342	0	713	74.895
8	Lingagudem	342	419	0	761	257	318	0	575	75.558

PS No	PS Name	No. of Electors				Voter Turnout				%
		Male	Female	Others	Total	Male	Female	Others	Total	
9	Muthapuram	498	466	0	964	372	311	0	683	70.851
10	Muthapuram	433	427	0	860	307	251	0	558	64.884
11	Ramanujagudem	423	436	0	859	345	356	0	701	81.607
12	Mamakannu	435	446	0	881	353	353	0	706	80.136
13	Kachanapally	586	572	0	1158	467	472	0	939	81.088
14	Shambhunigudem	463	463	0	926	392	383	0	775	83.693
15	Settipally	348	359	0	707	273	291	0	564	79.774
16	Ananthogu	533	552	0	1085	404	420	0	824	75.945
17	Allapalli	450	441	0	891	391	295	0	686	76.992
18	Allapalli	522	493	0	1015	412	360	0	772	76.059
19	Markodu	618	546	0	1164	461	403	0	864	74.227
20	Markodu	584	583	0	1167	432	430	0	862	73.865
21	Markodu	528	520	0	1048	376	330	0	706	67.366
22	Markodu	334	340	0	674	271	217	0	488	72.404
23	Gollagudem H/O Samath Mothe	450	457	0	907	322	316	0	638	70.342
24	Gollagudem H/O Samath Mothe	551	184	0	735	441	123	0	564	76.735
25	Gollagudem H/O Samthmothe2	72	492	0	564	56	354	0	410	72.695
26	Padmapuram H/O Samath Mothe	342	542	0	884	238	382	0	620	70.136
27	Padmapuram H/O Samath Mothe	257	117	0	374	175	64	0	239	63.904
28	Barlagudem	393	320	0	713	286	240	0	526	73.773
29	Anantharam	570	544	0	1114	392	382	0	774	69.479
30	Karakagudem	427	392	0	819	306	279	0	585	71.429
31	Karakagudem	369	369	0	738	284	285	0	569	77.100
32	Chirumalla	554	561	0	1115	460	464	0	924	82.870
33	Battupalli	560	601	0	1161	374	429	0	803	69.165
34	Samathbattupalli	497	455	0	952	322	321	0	643	67.542
35	Samathbattupalli	476	464	0	940	361	328	0	689	73.298
36	Regalla	418	394	0	812	316	302	0	618	76.108
37	Thoggudem	296	305	0	601	224	242	0	466	77.537
38	Gopalrao Peta	324	332	0	656	252	247	0	499	76.067
39	Pinapaka	382	404	0	786	298	304	0	602	76.590
40	Gaddampalli	290	316	0	606	206	243	0	449	74.092
41	Potlapalli	269	252	0	521	195	198	0	393	75.432
42	Ulavachalaka	214	248	0	462	147	167	0	314	67.965
43	Kistaram	245	270	0	515	161	190	0	351	68.155
44	Duginepalli	352	388	0	740	313	285	0	598	80.811

PS No	PS Name	No. of Electors				Voter Turnout				%
		Male	Female	Others	Total	Male	Female	Others	Total	
45	Duginepalli	340	320	0	660	238	271	0	509	77.121
46	Chegarsala	296	294	0	590	218	219	0	437	74.068
47	T.Kothagudem	319	300	0	619	225	216	0	441	71.244
48	Janampeta	420	458	0	878	295	294	0	589	67.084
49	Janampeta	471	493	0	964	324	350	0	674	69.917
50	Pandurangapuram	307	315	0	622	245	251	0	496	79.743
51	Bhupathiraopeta	314	329	0	643	227	226	0	453	70.451
52	Janampeta	489	553	0	1042	352	390	0	742	71.209
53	Mukundapuram H/O Sarjathpalli	316	310	0	626	251	254	0	505	80.671
54	Mallaram	551	561	0	1112	396	425	0	821	73.831
55	Singireddipalli	577	578	0	1155	426	426	0	852	73.766
56	Jaggaram	284	262	0	546	238	238	0	476	87.179
57	Venktraopeta	291	298	0	589	241	247	0	488	82.852
58	Elchireddypalli	287	311	0	598	226	237	0	463	77.425
59	Elchireddypalli	311	322	0	633	244	267	0	511	80.727
60	Bayyaram	335	330	0	665	249	230	0	479	72.030
61	Bayyaram	234	282	0	516	162	189	0	351	68.023
62	Bayyaram	432	442	0	874	270	262	0	532	60.870
63	Bayyaram	478	393	0	871	297	231	0	528	60.620
64	Bayyaram	270	356	0	626	200	236	0	436	69.649
65	Bayyaram	315	341	0	656	223	245	0	468	71.341
66	Bayyaram	516	494	0	1010	305	271	0	576	57.030
67	Seethampeta	512	566	0	1078	339	376	0	715	66.327
68	Uppaka	319	345	0	664	230	265	0	495	74.548
69	Uppaka	289	274	0	563	197	187	0	384	68.206
70	Seethampeta	303	307	0	610	203	208	0	411	67.377
71	Seethampeta	245	271	0	516	155	169	0	324	62.791
72	Pagideru	389	397	0	786	303	321	0	624	79.389
73	Bugga	129	122	0	251	107	90	0	197	78.486
74	Pagideru	587	626	0	1213	461	479	0	940	77.494
75	Kondaigudem H/O Ramanujavaram	401	456	0	857	280	339	0	619	72.229
76	Ramanujavaram	334	328	0	662	267	230	0	497	75.076
77	Kondaigudem	543	604	0	1147	426	467	0	893	77.855
78	Tirlapuram	546	582	0	1128	438	474	0	912	80.851
79	Sambaigudem	534	572	0	1106	416	431	0	847	76.582
80	Chikkudukunta	531	518	0	1049	372	385	0	757	72.164
81	Mallaram	336	601	0	937	311	304	0	615	65.635

PS No	PS Name	No. of Electors				Voter Turnout				%
		Male	Female	Others	Total	Male	Female	Others	Total	
82	Vagumallaram	357	225	0	582	245	143	0	388	66.667
83	P.V.Colony, Mallaram	400	426	0	826	238	226	0	464	56.174
84	Mallaram	369	315	0	684	153	115	0	268	39.181
85	Thoggudem	446	459	0	905	333	356	0	689	76.133
86	P.V.Colony, Mallaram	506	457	0	963	234	181	0	415	43.094
87	P V Colony, Mallaram	586	490	0	1076	303	148	0	451	41.914
88	Mallaram	501	413	0	914	208	147	0	355	38.840
89	MC Quarters Mallaram 2	217	222	0	439	111	103	0	214	48.747
90	P.V.Colony , Mallaram	405	322	0	727	210	142	0	352	48.418
91	PV Colony2	297	307	0	604	159	156	0	315	52.152
92	P.V.Colony, Mallaram	361	326	0	687	161	126	0	287	41.776
93	Regulagandi	249	274	0	523	158	171	0	329	62.906
94	Samathisingaram	468	459	0	927	280	271	0	551	59.439
95	Samithisingaram	509	524	0	1033	285	286	0	571	55.276
96	Samathisingaram	506	564	0	1070	339	374	0	713	66.636
97	Samathi Singaram	438	417	0	855	226	186	0	412	48.187
98	Manuguru	347	369	0	716	199	201	0	400	55.866
99	Samthisingaram H/O Kunavaram	561	563	0	1124	306	330	0	636	56.584
100	Samthisingaram H/O Kunavaram	377	423	0	800	257	261	0	518	64.750
101	Ashok nagar	324	302	0	626	131	117	0	248	39.617
102	Samathisingaram	251	214	0	465	125	95	0	220	47.312
103	Samthisingaram	229	244	0	473	137	137	0	274	57.928
104	Samithisingaram	544	454	0	998	265	198	0	463	46.393
105	Annaram	244	288	0	532	193	225	0	418	78.571
106	Kamalapuram	418	430	0	848	302	339	0	641	75.590
107	Chinaravigudem	261	281	0	542	221	233	0	454	83.764
108	Manuguru	358	378	0	736	236	249	0	485	65.897
109	Manuguru	351	387	0	738	238	287	0	525	71.138
110	Bhagathsingh Nagar H/O Bandarugudem	445	435	0	880	294	295	0	589	66.932
111	Bhagathsinghnagar H/O Bandarugudem	431	432	0	863	259	240	0	499	57.822
112	Kalimatha Area H/O Bandarugudem	367	386	0	753	211	241	0	452	60.027
113	Gandhinagar H/O Bandarugudem	237	234	0	471	133	129	0	262	55.626
114	Sundaraiah Nagar H/O Bandarugudem	626	614	0	1240	326	330	0	656	52.903

PS No	PS Name	No. of Electors				Voter Turnout				%
		Male	Female	Others	Total	Male	Female	Others	Total	
115	Sundaraiah Nagar H/O Bandarugudem	584	598	0	1182	317	299	0	616	52.115
116	Sundaraiah Nagar H/O Bandarugudem	424	405	0	829	267	242	0	509	61.399
117	Sundaraiah Nagar H/O Bandarugudem	214	244	0	458	151	174	0	325	70.961
118	Eppalasingaram	481	516	0	997	329	346	0	675	67.703
119	Sheshagirinagar H/O Bandarugudem	515	524	0	1039	340	380	0	720	69.297
120	Sheshagirinagar H/O Bandarugudem	388	394	0	782	298	267	0	565	72.251
121	Bapanakunta	401	398	0	799	258	226	0	484	60.576
122	Bapanakunta	371	409	0	780	274	302	0	576	73.846
123	Ashok Nagar	338	343	0	681	176	178	0	354	51.982
124	Vagumallaram	333	330	0	663	165	146	0	311	46.908
125	Ashoknagar	330	332	0	662	168	145	0	313	47.281
126	Rajivgandhinagar	201	176	0	377	109	94	0	203	53.846
127	Rajeevgandhi Nagar H/O Ashok nagar	434	418	0	852	217	196	0	413	48.474
128	Gollagudem	265	274	0	539	200	203	0	403	74.768
129	Rajeevgandhi Nagar H/O Ashok nagar	529	592	0	1121	222	212	0	434	38.715
130	Adarsha Nagar H/o Bandarugudem	585	475	0	1060	348	317	0	665	62.736
131	Adarsha Nagar H/o Bandarugudem	394	362	0	756	231	228	0	459	60.714
132	Bandarigudem	269	296	0	565	191	188	0	379	67.080
133	Vitalrao Nagar H/O Manuguru	421	429	0	850	248	283	0	531	62.471
134	Manuguru	351	381	0	732	201	206	0	407	55.601
135	Sivalingapuram H/O Manuguru	570	578	0	1148	360	383	0	743	64.721
136	Shivalingapuram H/O Manuguru	565	645	0	1210	376	392	0	768	63.471
137	Rajupeta H/O Manuguru	438	509	0	947	300	335	0	635	67.054
138	Pamulapalli	309	353	0	662	240	286	0	526	79.456
139	Kummarigudem	200	227	0	427	175	170	0	345	80.796
140	Ammagari Palli	290	282	0	572	232	230	0	462	80.769
141	Mittagudem	554	590	0	1144	418	475	0	893	78.059
142	Mittagudem	495	538	0	1033	390	432	0	822	79.574
143	Amerdha	336	353	0	689	257	274	0	531	77.068
144	Amerdha	366	376	0	742	282	296	0	578	77.898
145	Jaggaram	474	478	0	952	331	438	0	769	80.777
146	Jaggaram	318	363	0	681	272	291	0	563	82.673
147	Aswapuram	461	456	0	917	295	262	0	557	60.742
148	Aswapuram	397	439	0	836	233	240	0	473	56.579


PS No	PS Name	No. of Electors				Voter Turnout				%
		Male	Female	Others	Total	Male	Female	Others	Total	
149	Aswapuram	543	590	0	1133	316	317	0	633	55.869
150	Aswapuram	337	334	0	671	214	259	0	473	70.492
151	Aswapuram	434	412	0	846	268	267	0	535	63.239
152	Aswapuram	470	471	0	941	358	302	0	660	70.138
153	Gollagudem H/O Aswapuram	329	352	0	681	242	240	0	482	70.778
154	Mallelamadugu	293	337	0	630	220	254	0	474	75.238
155	Gollagudem H/O Aswapuram	524	565	0	1089	391	413	0	804	73.829
156	Aswapuram	145	171	0	316	65	69	0	134	42.405
157	Aswapuram	519	479	0	998	291	222	0	513	51.403
158	Aswapuram	392	407	0	799	158	142	0	300	37.547
159	Aswapuram	395	351	1	747	196	157	0	353	47.256
160	Aswapuram	309	269	0	578	167	126	0	293	50.692
161	Gondigudem	481	530	0	1011	387	390	0	777	76.855
162	Gondigudem	554	543	0	1097	461	423	0	884	80.583
163	Chinthriyala	353	366	0	719	271	278	0	549	76.356
164	Chintiyala Block	311	380	0	691	245	287	0	532	76.990
165	Thummalacheruvu	353	382	0	735	285	309	0	594	80.816
166	Tummalacheruvu	330	358	0	688	281	302	0	583	84.738
167	Venkatapuram	472	504	0	976	352	381	0	733	75.102
168	Mondikunta	376	382	0	758	274	276	0	550	72.559
169	Mondikunta	431	459	0	890	326	345	0	671	75.393
170	Mallelamadugu	342	354	0	696	260	264	0	524	75.287
171	Anandapuram	241	285	0	526	179	200	0	379	72.053
172	Mallelamadugu	535	548	0	1083	377	393	0	770	71.099
173	Anandapuram	305	337	0	642	241	243	0	484	75.389
174	Ramachandrapuram	252	264	0	516	197	209	0	406	78.682
175	Ramachandrapuram	380	387	0	767	264	288	0	552	71.969
176	Nellipaka Banjara	403	392	0	795	290	278	0	568	71.447
177	Iravendi	331	368	0	699	285	283	0	568	81.259
178	Kothuru	331	366	0	697	263	281	0	544	78.049
179	Mothe P. N.	439	453	0	892	415	394	0	809	90.695
180	Sarapaka	428	514	0	942	295	326	0	621	65.924
181	Sarapaka	472	470	0	942	209	223	0	432	45.860
182	Sarapaka	378	448	0	826	189	208	0	397	48.063
183	Sarapaka	410	434	0	844	206	229	0	435	51.540
184	Sarapaka	406	395	0	801	222	242	0	464	57.928
185	Sarapaka	376	374	0	750	218	228	0	446	59.467
186	Sarapaka	415	409	0	824	253	248	0	501	60.801

PS No	PS Name	No. of Electors				Voter Turnout				%
		Male	Female	Others	Total	Male	Female	Others	Total	
187	Sarapaka	343	365	0	708	205	205	0	410	57.910
188	Sarapaka	574	643	0	1217	342	388	0	730	59.984
189	Sarapaka	520	296	0	816	187	151	0	338	41.422
190	Sarapaka	190	178	0	368	84	82	0	166	45.109
191	Sarapaka	454	396	0	850	152	120	0	272	32.000
192	Sarapaka	435	399	0	834	85	83	0	168	20.144
193	Sarapaka	187	163	0	350	74	71	0	145	41.429
194	Sarapaka	298	281	0	579	147	130	0	277	47.841
195	Sarapaka	300	288	0	588	126	133	0	259	44.048
196	Sarapaka	505	489	0	994	280	260	0	540	54.326
197	Sarapaka	412	428	0	840	255	244	0	499	59.405
198	Sarapaka	493	476	0	969	253	247	0	500	51.600
199	Sarapaka	508	545	0	1053	308	321	0	629	59.734
200	Sarapaka	464	394	0	858	202	186	0	388	45.221
201	Sarapaka	528	490	0	1018	260	222	0	482	47.348
202	Sarapaka	341	352	0	693	200	206	0	406	58.586
203	Sarapaka	371	363	0	734	226	235	0	461	62.807
204	Nagineniprolu	518	564	0	1082	413	438	0	851	78.651
205	Nagineniprolu	530	555	0	1085	382	491	0	873	80.461
206	Nagineniprolu	507	560	0	1067	405	419	0	824	77.226
207	Nagineniprolu	463	471	0	934	322	348	0	670	71.734
208	Musalimadugu	514	561	0	1075	362	399	0	761	70.791
209	Krishnasagar	323	317	0	640	279	250	0	529	82.656
210	Krishnasagar (ST Colony)	299	304	0	603	245	255	0	500	82.919
211	Uppusaka	336	346	0	682	249	281	0	530	77.713
212	Uppasaka	323	336	0	659	254	270	0	524	79.514
213	Laxmipuram	500	502	0	1002	383	378	0	761	75.948
214	Laxmipuram	464	453	0	917	329	338	0	667	72.737
215	Nakripeta	352	383	0	735	317	322	0	639	86.939
216	Tekulacheruvu	489	472	0	961	367	343	0	710	73.881
217	Burgampadu	495	526	0	1021	308	259	0	567	55.534
218	Burgampadu	316	371	0	687	212	264	0	476	69.287
219	Burgampahad	252	280	0	532	178	191	0	369	69.361
220	Burgampadu	488	517	0	1005	320	327	0	647	64.378
221	Burgampadu	508	543	0	1051	316	343	0	659	62.702
222	Burgampadu	486	533	0	1019	341	357	0	698	68.499
223	Morampalli Banjaru	572	572	0	1144	388	395	0	783	68.444
224	Morampalli Banjar	347	346	0	693	219	225	0	444	64.069
225	Morampalli Banjaru	532	540	0	1072	388	372	0	760	70.896
226	Anjanapuram	382	359	0	741	283	261	0	544	73.414
227	Anjanapuram	520	558	0	1078	371	423	0	794	73.655



228	Morampalli Banjaru	433	505	0	938	315	382	0	697	74.307
229	Pinapaka P.N.	426	407	0	833	329	285	0	614	73.709
230	Pinapaka	351	358	0	709	243	254	0	497	70.099
231	Sompalli	411	432	0	843	310	327	0	637	75.563
Grand Total		92594	94261	1	186856	62765	62916	0	125680	67.3

Yours faithfully,



Assistant Returning Officer,  
 110-Pinapaka Assembly Segment  
 within 16-Mahabubabad Parliamentary Constituency &  
 Project Officer, ITDA, Bhadrachalam  
**Assistant Returning Officer**  
**110-Pinapaka (ST) Assembly Segment Within**  
**16-Mahabubabad (ST) Parliamentary Constituency &**  
**Project Officer, ITDA, Bhadrachalam**

**VOTER TURNOUT REPORT**


Election to the House of People, 2019 from 111-Yellandu (ST) Assembly Segment of  
16-Mahabubabad (ST) Parliamentary Constituency.

Polling Station		No. of Electors				Voter turned Out				
NO	PART NAME	Male	Female	TG	Total	Male	Female	TG	Total	Percentage
1	Miryalapenta	454	438	0	892	336	334	0	670	75.11
2	Laxmipuram	410	418	0	828	302	321	0	623	75.24
3	Jagathrapeta	478	467	0	945	331	358	0	689	72.91
4	Bheemla Thanda	337	316	0	653	270	262	0	532	81.47
5	Kambala Pally	294	262	0	556	219	220	0	439	78.96
6	Naryanapuram	189	164	0	353	147	126	0	273	77.34
7	Koya Gudem, H/O Kambalapalli	411	392	0	803	343	303	0	646	80.45
8	Kothagudem H/O Lingagiri	579	582	0	1161	425	477	0	902	77.69
9	Kachanapalli H/O Lingarigi	399	405	0	804	337	324	0	661	82.21
10	Kasthurinagaram H/O Lingagiri	260	261	0	521	201	191	0	392	75.24
11	Kotagadda H/O Irsulapuram	358	399	0	757	279	308	0	587	77.54
12	Irsulapuram	529	539	0	1068	313	349	0	662	61.99
13	Iruslapuram	367	389	0	756	260	287	0	547	72.35
14	Ramachandrapuram	447	278	0	725	318	195	0	513	70.76
15	Ramachandra Puram	285	451	0	736	193	330	0	523	71.06
16	Motla Thimmapuram	203	213	0	416	185	184	0	369	88.70
17	Gouraram	510	525	0	1035	332	352	0	684	66.09
18	Gurimalla	282	326	0	608	226	242	0	468	76.97
19	Vinobhanagar	407	406	0	813	251	254	0	505	62.12
20	Uppalpadu	451	423	0	874	316	298	0	614	70.25
21	Gollagudem	314	351	0	665	222	255	0	477	71.73
22	Laxminarsimhapuram	392	381	0	773	266	297	0	563	72.83
23	Balaji Peta H/O Bayyaram	506	486	0	992	348	370	0	718	72.38
24	Balajipeta H/O Bayyaram	244	235	0	479	183	180	0	363	75.78
25	Pedda Thallagadda H/O Bayyaram	427	434	0	861	265	285	0	550	63.88
26	Pedda Thallagadda H/O Bayyaram	539	232	0	771	390	141	0	531	68.87
27	Pedda Thallagadda H/O. Bayyaram	231	548	0	779	149	396	0	545	69.96
28	Bayyaram	530	558	0	1088	281	293	0	574	52.76
29	Bayyaram	541	590	0	1131	314	334	0	648	57.29
30	Bayyaram	392	464	0	856	266	261	0	527	61.57
31	Bayyaram	370	362	0	732	237	233	0	470	64.21
32	Bayyaram	444	498	0	942	246	303	0	549	58.28
33	Bayyaram	462	542	0	1004	232	290	0	522	51.99
34	Rangapuram	506	509	0	1015	301	324	0	625	61.58
35	Rangapuram	424	383	0	807	263	256	0	519	64.31
36	Gandhampalli	377	300	0	677	249	194	0	443	65.44
37	Gandhampally	277	366	0	643	170	253	0	423	65.79
38	Gandhampalli	430	456	0	886	304	318	0	622	70.20
39	Kothapeta	550	583	0	1133	394	412	0	806	71.14
40	Kothapeta	556	572	0	1128	365	355	0	720	63.83
41	Singaram	397	386	0	783	308	315	0	623	79.57
42	Singaram	190	201	0	391	151	148	0	299	76.47
43	Namala Paadu	251	262	0	513	207	207	0	414	80.70
44	Daniyalapadu H/O Challasamudaram	353	345	0	698	281	284	0	565	80.95
45	Ontigudise (Nehru Nagar) H.O Challasamudram	347	340	0	687	234	261	0	495	72.05
46	Mukundapuram H/O Challasamudaram	460	456	0	916	295	307	0	602	65.72
47	Mukundapuram H/ Challasamudram	302	333	0	635	216	238	0	454	71.50
48	Oddugudem	322	350	0	672	225	252	0	477	70.98
49	Repallewada	439	447	0	886	321	322	0	643	72.57
50	Nizampeta H/O Challasamudram	399	421	0	820	304	303	0	607	74.02
51	Lachagudem H/O Challasamudram	274	257	0	531	205	209	0	414	77.97

Polling Station		No.of Electors				Voter turned Out				
NO	PART NAME	Male	Female	TG	Total	Male	Female	TG	Total	Percentage
52	Kommugudem	344	351	0	695	254	279	0	533	76.69
53	Mamidi Gundala	345	357	0	702	280	285	0	565	80.48
54	Medikunta	167	168	0	335	140	148	0	288	85.97
55	Romped	386	227	0	613	169	82	0	251	40.95
56	Romped	266	414	0	680	145	217	0	362	53.24
57	Rompaid	455	460	0	915	289	331	0	620	67.76
58	Rompaid	432	479	0	911	161	199	0	360	39.52
59	Rompaid	205	229	0	434	141	152	0	293	67.51
60	Rompaid	467	505	0	972	287	277	0	564	58.02
61	Pusapalli	212	233	0	445	163	177	0	340	76.40
62	Rompaid	264	264	0	528	142	144	0	286	54.17
63	Rompedu	436	479	0	915	258	270	0	528	57.70
64	Rompaid	518	504	0	1022	409	338	0	747	73.09
65	Veerapuram	281	299	0	580	232	211	0	443	76.38
66	Manikyaram	473	489	0	962	219	250	0	469	48.75
67	Manikyaramu	503	528	0	1031	335	405	0	740	71.77
68	Komararam	333	342	0	675	247	231	0	478	70.81
69	Komaram	367	360	0	727	257	252	0	509	70.01
70	Pocharam	456	421	0	877	324	295	0	619	70.58
71	Laxminarayana Thanda	454	467	0	921	356	368	0	724	78.61
72	Polaram H/O Komraram	542	534	0	1076	399	418	0	817	75.93
73	Bhadru Tanda	528	523	0	1051	395	385	0	780	74.22
74	Marrigudem H/O Komararam	418	428	0	846	386	360	0	746	88.18
75	Yeduppalagudem	278	266	0	544	242	226	0	468	86.03
76	Mamidigudem H/O Rompedu	532	579	0	1111	364	406	0	770	69.31
77	Romped	510	509	0	1019	373	363	0	736	72.23
78	Voddugudem	429	483	0	912	281	345	0	626	68.64
79	Mittapalli	319	332	0	651	265	257	0	522	80.18
80	Nayakulagudem	252	275	0	527	219	212	0	431	81.78
81	Dharmapuram H/O Rompedu	340	346	0	686	242	279	0	521	75.95
82	Pubelli	292	298	0	590	238	229	0	467	79.15
83	Yellandu	263	300	0	563	183	208	0	391	69.45
84	Yellandu	318	360	0	678	211	255	0	466	68.73
85	Yellandu	543	604	0	1147	367	410	0	777	67.74
86	Yellandu	351	367	0	718	214	243	0	457	63.65
87	Yellandu	545	622	0	1167	355	344	0	699	59.90
88	Yellandu	431	532	0	963	220	264	0	484	50.26
89	Yellandu	577	590	0	1167	326	347	0	673	57.67
90	Old Yellandu	526	562	0	1088	351	396	0	747	68.66
91	Satyanarayanapuram	442	442	0	884	310	324	0	634	71.72
92	Satyanarayana Pur0	379	391	0	770	205	255	0	460	59.74
93	Yellandu	579	618	0	1197	327	316	0	643	53.72
94	Singareni Collieres High School, J K Colony, Yella	457	438	0	895	212	197	0	409	45.70
95	Yellandu	333	365	0	698	222	261	0	483	69.20
96	Singareni Collieres High School, J K Colony, Yella	672	757	0	1429	422	478	0	900	62.98
97	Yellandu	529	592	0	1121	336	355	0	691	61.64
98	Yellandu	509	548	0	1057	295	258	0	553	52.32
99	Yellandu	567	551	0	1118	349	343	0	692	61.90
100	Illandu	538	552	0	1090	354	345	0	699	64.13
101	Yellandu	404	410	0	814	243	269	0	512	62.90
102	Yellandu	509	503	0	1012	256	246	0	502	49.60
103	Yellandu	430	505	0	935	252	306	0	558	59.68
104	Yellandu	599	681	0	1280	343	374	0	717	56.02
105	Yellandu	456	471	0	927	285	286	0	571	61.60
106	Yellandu	445	482	0	927	242	269	0	511	55.12
107	Yellandu	341	377	0	718	177	195	0	372	51.81
108	Yellandu	508	531	0	1039	334	330	0	664	63.91
109	Yellandu	413	444	0	857	257	266	0	523	61.03
110	Yellandu	447	481	0	928	293	310	0	603	64.98
111	Yellandu	488	549	0	1037	297	308	0	605	58.34
112	Yellandu	494	511	0	1005	332	318	0	650	64.68
113	Yellandu	415	424	0	839	267	264	0	531	63.29
114	Yellandu	555	519	0	1074	278	228	0	506	47.11

Polling Station		No. of Electors				Voter turned Out				
NO	PART NAME	Male	Female	TG	Total	Male	Female	TG	Total	Percentage
115	Yellandu	412	403	0	815	169	128	0	297	36.44
116	Sudimalla	587	540	0	1127	281	231	0	512	45.43
117	Lalithapuram	440	625	0	1065	236	296	0	532	49.95
118	Subhashnagar	492	555	0	1047	293	289	0	582	55.59
119	Balaji Nagar	498	543	0	1041	239	240	0	479	46.01
120	Subhash Nagar	531	552	0	1083	251	250	0	501	46.26
121	Subhash Nagar	511	563	0	1074	266	312	0	578	53.82
122	Hanumanthulapadu H/O Sudimalla	518	591	0	1109	346	393	0	739	66.64
123	Sudimalla	528	601	0	1129	361	419	0	780	69.09
124	Modugulagudem	218	257	0	475	141	172	0	313	65.89
125	Bojjayi Gudem	550	587	0	1137	373	419	0	792	69.66
126	Motlagudem H.O Sudimalla	311	347	0	658	201	246	0	447	67.93
127	Raghoboinagudem	510	519	0	1029	340	381	0	721	70.07
128	Raghoboinagudem	442	486	0	928	350	324	0	674	72.63
129	Bodu	585	630	0	1215	425	456	0	881	72.51
130	Mokkampadu	227	238	0	465	192	195	0	387	83.23
131	Petram Chalaka Stage	592	585	0	1177	468	484	0	952	80.88
132	Ramchandrunipeta	365	357	0	722	259	256	0	515	71.33
133	Patharlagadda	291	281	0	572	252	240	0	492	86.01
134	Koppurai	464	476	0	940	372	355	0	727	77.34
135	Oddugudem	498	495	0	993	358	370	0	728	73.31
136	Latchagudem	361	385	0	746	200	222	0	422	56.57
137	Patha Latchagudem	444	418	0	862	279	290	0	569	66.01
138	Sampath Nagar	451	445	0	896	285	288	0	573	63.95
139	Gangaram	253	259	0	512	172	200	0	372	72.66
140	Chintonichelaka	529	547	0	1076	348	377	0	725	67.38
141	Kunthalla	467	442	0	909	331	321	0	652	71.73
142	Thummalachelaka	524	502	0	1026	353	329	0	682	66.47
143	Koyagudem	535	569	0	1104	397	401	0	798	72.28
144	Koya Gudem	490	487	0	977	348	355	0	703	71.95
145	Madras Thanda	292	275	0	567	144	175	0	319	56.26
146	Ravulapadu	402	381	0	783	336	287	0	623	79.57
147	Kondangulabodu	382	406	0	788	281	293	0	574	72.84
148	Sulanagar	485	478	0	963	309	318	0	627	65.11
149	Sulanagar	316	309	0	625	234	220	0	454	72.64
150	Hanthinagar	562	573	0	1135	402	405	0	807	71.10
151	Bethampudi	482	417	0	899	306	292	0	598	66.52
152	Bethampudi	520	512	0	1032	348	351	0	699	67.73
153	Rollapadu	283	295	0	578	249	255	0	504	87.20
154	9Th Milu Thanda	375	377	0	752	300	284	0	584	77.66
155	9Th Mile Thanda	314	365	0	679	253	285	0	538	79.23
156	Tekulapally	511	561	0	1072	334	365	0	699	65.21
157	Tekulapally	373	450	0	823	272	341	0	613	74.48
158	Tekulapally	377	292	0	669	290	206	0	496	74.14
159	Tekulapalli	426	344	0	770	282	219	0	501	65.06
160	Tekulapally	556	545	0	1101	340	277	0	617	56.04
161	Tekulapally	212	226	0	438	146	136	0	282	64.38
162	Tadikalapudi	440	437	0	877	352	342	0	694	79.13
163	Kokya Thanda	290	298	0	588	228	266	0	494	84.01
164	Patha Tadikalapudi	386	377	0	763	280	297	0	577	75.62
165	Muthyalampadu	335	416	0	751	246	302	0	548	72.97
166	Muthyalampadu	441	441	0	882	306	310	0	616	69.84
167	Muthyalampadu	454	390	0	844	303	259	0	562	66.59
168	Muthyalampadu	478	473	0	951	351	317	0	668	70.24
169	Bommanapalli	568	573	0	1141	432	447	0	879	77.04
170	Bommanapalli	621	558	0	1179	411	388	0	799	67.77
171	Shambuni Gudem	426	441	0	867	328	300	0	628	72.43
172	Sembunigudem	476	502	0	978	296	319	0	615	62.88
173	Seethampeta H/O Garla	520	630	0	1150	386	436	0	822	71.48
174	Seethampeta H/O Garla	496	429	0	925	378	329	0	707	76.43
175	Satyanarayanapuram H/O Mulkanoor	353	347	0	700	234	218	0	452	64.57
176	Mulakanoor	533	536	0	1069	365	361	0	726	67.91
177	Anjanapuram	428	419	0	847	310	308	0	618	72.96
178	Pedda Kishtapuram	544	568	0	1112	341	369	0	710	63.85
179	Chinna Kishtapuram	408	390	0	798	320	312	0	632	79.20
180	Chinna Kistapuam	528	521	0	1049	344	349	0	693	66.06
181	Maddi Vancha	509	509	0	1018	400	384	0	784	77.01

Polling Station		No.of Electors				Voter turned Out				
NO	PART NAME	Male	Female	TG	Total	Male	Female	TG	Total	Percentage
182	Ram Puram	391	417	0	808	275	308	0	583	72.15
183	Garla	510	543	0	1053	287	283	0	570	54.13
184	Garla	439	448	0	887	222	225	0	447	50.39
185	Garla	542	561	0	1103	336	326	0	662	60.02
186	Marrigudem H/O Garla	595	566	0	1161	377	332	0	709	61.07
187	Marrigudem H/O Garla	564	571	0	1135	339	364	0	703	61.94
188	Garla	521	559	0	1080	295	330	0	625	57.87
189	Garla	530	554	0	1084	290	294	0	584	53.87
190	Garla	403	447	0	850	266	270	0	536	63.06
191	Siri Puram	479	488	0	967	366	407	0	773	79.94
192	Nagaram H/O Sheripuram	341	356	0	697	257	272	0	529	75.90
193	Kotha Pocharam	496	446	0	942	330	290	0	620	65.82
194	Kotha Pocharam	434	546	0	980	302	348	0	650	66.33
195	Kotyanaik Thanda	397	293	0	690	297	179	0	476	68.99
196	Gopalapuram	588	494	0	1082	391	354	0	745	68.85
197	Gopalapuram	326	440	0	766	253	320	0	573	74.80
198	Budharam	474	510	0	984	326	382	0	708	71.95
199	Venkatapuram Thanda	226	204	0	430	157	176	0	333	77.44
200	Bhukya Rupla Nayak Tanda	586	580	0	1166	413	439	0	852	73.07
201	Pulluru	388	411	0	799	260	329	0	589	73.72
202	Pulluru	534	520	0	1054	394	363	0	757	71.82
203	Chinnabanjara	232	244	0	476	196	214	0	410	86.13
204	Ponnekallu	408	397	0	805	340	343	0	683	84.84
205	Barlagudem	504	487	0	991	335	346	0	681	68.72
206	Barlagudem	480	465	0	945	349	368	0	717	75.87
207	Dravatha Thanda	244	272	0	516	196	217	0	413	80.04
208	Garedi Palli	390	402	0	792	284	322	0	606	76.52
209	Govindarala	551	541	0	1092	417	466	0	883	80.86
210	Govindrala	565	574	0	1139	424	450	0	874	76.73
211	Govindrala	553	573	0	1126	422	443	0	865	76.82
212	Nemilipuri	476	461	0	937	383	401	0	784	83.67
213	Pinjaramadugu	345	361	0	706	273	268	0	541	76.63
214	Surya Thanda	468	465	0	933	348	358	0	706	75.67
215	Komminepalli	660	409	0	1069	575	323	0	898	84.00
216	Komminepally	376	690	0	1066	309	565	0	874	81.99
217	Komminepally	521	606	0	1127	410	455	0	865	76.75
218	Bandipadu	445	378	0	823	338	312	0	650	78.98
219	Kothalingala	500	549	0	1049	390	395	0	785	74.83
220	Pathalingala	369	393	0	762	360	322	0	682	89.50
221	Tallagudem	459	485	0	944	426	298	0	724	76.69
222	Joggudem	335	367	0	702	280	300	0	580	82.62
223	Vutukuru	321	361	0	682	254	277	0	531	77.86
224	Vootukuru	238	271	0	509	182	200	0	382	75.05
225	Kamepalli	519	541	0	1060	344	428	0	772	72.83
226	Kamepalli	551	601	0	1152	415	453	0	868	75.35
227	Kamepalli	501	510	0	1011	397	359	0	756	74.78
228	Captain Banzar	461	474	0	935	349	371	0	720	77.01
229	Maddulapalli	580	606	0	1186	413	420	0	833	70.24
230	Maddulapalli	521	563	0	1084	366	418	0	784	72.32
231	Lalya Thanda	363	333	0	696	270	284	0	554	79.60
232	Muchcherla	514	584	0	1098	389	433	0	822	74.86
233	Mucherla	598	551	0	1149	424	415	0	839	73.02
234	Jastipalli	435	481	0	916	343	354	0	697	76.09
235	Jastipalli	430	440	0	870	334	352	0	686	78.85
236	Saataniqudem	341	354	0	695	265	281	0	546	78.56
237	Voddugudem	267	282	0	549	223	231	0	454	82.70
238	Basith Nagar	555	553	0	1108	402	504	0	906	81.77
239	Basith Nagar	371	385	0	756	308	321	0	629	83.20
<b>TOTAL</b>		<b>102700</b>	<b>105839</b>	<b>0</b>	<b>208539</b>	<b>70592</b>	<b>72689</b>	<b>0</b>	<b>143281</b>	<b>68.71</b>

  
 Asst.Returning Officer,  
 111-Yellandu (ST) AS  
 within 16-Mahabubabad (ST) PC &  
 Spl.Deputy Collector (LA)  
 RDLIS & ISRLS, Palvancha

Date: 23-05-2019

**Voter Turned Out Report of 119-Bhadrachalam (ST) Assembly Segment within the 16-Mahabubabad (ST) P.C**

Polling Station		No. of Electors				Voter Turned Out				
No	Name	Male	Female	Others	Total	Male	Female	Others	Total	Percentage %
1	Krishnapuram	542	614	0	1156	388	462	0	850	73.53
2	Tekulagudem	365	394	0	759	285	297	0	582	76.68
3	Peruru	429	699	0	1128	272	437	0	709	62.85
4	Chinagollagudem	423	209	0	632	291	132	0	423	66.93
5	Chandrupatla	309	319	0	628	242	237	0	479	76.27
6	Kothadharmaram	517	576	0	1093	322	350	0	672	61.48
7	Kothadharmaram	569	170	0	739	369	124	0	493	66.71
8	Kotha Dharmaram	77	461	0	538	48	292	0	340	63.20
9	Lakshmipuram	270	301	0	571	202	256	0	458	80.21
10	Cherukuru	416	469	0	885	290	307	0	597	67.46
11	Chintoor	257	268	0	525	191	178	0	369	70.29
12	Pedagollagudem	362	411	0	773	267	279	0	546	70.63
13	Gumadi Doddi	267	256	0	523	176	174	0	350	66.92
14	Gummadidoddi	312	328	0	640	229	248	0	477	74.53
15	Wazeedu	319	319	0	638	222	212	0	434	68.03
16	Wazeedu	369	416	0	785	284	304	0	588	74.90
17	Jangalapalli	276	268	0	544	166	169	0	335	61.58
18	Jagannadhapuram	396	435	0	831	270	282	0	552	66.43
19	Kongala	272	265	0	537	155	162	0	317	59.03
20	Arunachala Puram	547	467	0	1014	343	343	0	686	67.65
21	Poosuru	275	299	0	574	197	195	0	392	68.29
22	Pragallapalli	214	225	0	439	148	156	0	304	69.25
23	Aruguntapalli	127	150	0	277	102	120	0	222	80.14
24	Murumuru	267	291	0	558	208	233	0	441	79.03
25	Yedjerlappalli	324	329	0	653	225	170	0	395	60.49
26	Bommanapalli	141	137	0	278	132	121	0	253	91.01
27	Edjarlapalli	227	217	0	444	126	132	0	258	58.11
28	Chiruthapalli	373	439	0	812	289	299	0	588	72.41
29	Mahithapuram	335	361	0	696	262	266	0	528	75.86
30	Venkatapuram	510	589	1	1100	346	342	0	688	62.55
31	Venkatapuram	502	589	0	1091	311	331	0	642	58.85
32	Marrigudem	288	327	0	615	222	189	0	411	66.83
33	Venkatapuram	283	336	0	619	175	222	0	397	64.14
34	Venkatapuram	274	285	0	559	164	146	0	310	55.46
35	Venkatapuram	271	283	0	554	179	190	0	369	66.61
36	Venkatapuram	253	302	0	555	147	167	0	314	56.58
37	Laxminagaram	502	543	0	1045	404	400	0	804	76.94
38	Vadagudem	511	597	0	1108	284	287	0	571	51.53
39	Kammarigudem	260	240	0	500	154	134	0	288	57.60
40	Rangarajapuram H/O Venkatapuram	335	311	0	646	249	232	0	481	74.46
41	Nuguru(Z)	198	213	0	411	145	170	0	315	76.64

42	Rangarajapuram H/O Venkatapuram	320	470	0	790	201	296	0	497	62.91
43	Uppedu Veerapuram	472	482	0	954	315	318	0	633	66.35
44	Vara Ramakrishnapuram	398	406	0	804	323	300	0	623	77.49
45	Tekull Boru	428	418	0	846	290	270	0	560	66.19
46	Rachapalli	196	188	0	384	132	139	0	271	70.57
47	Paathra Puram	395	446	0	841	312	340	0	652	77.53
48	Palem	292	316	0	608	243	216	0	459	75.49
49	Veerabhadravaram	519	575	0	1094	392	489	0	881	80.53
50	Ramachandrapuram	362	358	0	720	280	273	0	553	76.81
51	Ramachandrapuram	355	379	0	734	264	298	0	562	76.57
52	Alubaaka	450	321	0	771	333	230	0	563	73.02
53	Taniparthi	551	116	0	667	396	86	0	482	72.26
54	Alubaaka	221	408	0	629	175	272	0	447	71.07
55	Alubaaka	43	583	0	626	30	403	0	433	69.17
56	Suraveedu	388	427	0	815	304	290	0	594	72.88
57	Vijayapuri Colony H/O Suraveedu	179	205	0	384	140	145	0	285	74.22
58	K Kondapuram	313	369	0	682	280	270	0	550	80.65
59	Edira	484	534	0	1018	373	411	0	784	77.01
60	Koyyuru	501	567	0	1068	380	395	0	775	72.57
61	Subbampeta	423	443	0	866	295	300	0	595	68.71
62	Kothuru	177	182	0	359	150	152	0	302	84.12
63	Upparigudem	440	521	0	961	312	389	0	701	72.94
64	Unjupalli	350	420	0	770	290	288	0	578	75.06
65	Cherla	451	527	0	978	337	364	0	701	71.68
66	Charla	286	321	0	607	187	208	0	395	65.07
67	Dosillapalli	272	344	0	616	205	266	0	471	76.46
68	Rallagudem	402	436	0	838	290	324	0	614	73.27
69	Rice Peta	231	236	0	467	146	151	0	297	63.60
70	Charla	516	511	0	1027	321	271	0	592	57.64
71	Charla	518	581	0	1099	288	302	0	590	53.69
72	Charla	455	515	0	970	275	299	0	574	59.18
73	Cherla	539	585	0	1124	322	362	0	684	60.85
74	Gompalli	338	366	0	704	242	258	0	500	71.02
75	Chintha Kunta	464	484	0	948	342	331	0	673	70.99
76	G.Puliboinapalli	440	447	0	887	276	264	0	540	60.88
77	Lingapuram	538	581	0	1119	364	375	0	739	66.04
78	Kothapalli	421	380	0	801	320	270	0	590	73.66
79	Tegada	461	339	0	800	332	226	0	558	69.75
80	Kaliveru	346	431	0	777	271	328	0	599	77.09
81	Tegada	473	630	0	1103	314	444	0	758	68.72
82	Pedamidisileru	403	548	0	951	280	393	0	673	70.77
83	Pedamidisileru	512	428	0	940	393	299	0	692	73.62
84	Pedda Midisileru	640	616	0	1256	431	445	0	876	69.75
85	Danavaipeta	362	380	0	742	315	260	0	575	77.49
86	Gommugudem	371	416	0	787	274	307	0	581	73.82
87	Peddipalli	251	307	0	558	193	229	0	422	75.63
88	Satyanarayana Puram	476	517	0	993	289	346	0	635	63.95
89	R Kothagudem	503	505	0	1008	327	343	0	670	66.47

90	Danavaipeta	411	503	0	914	318	388	0	706	77.24
91	Kudunuru	560	544	0	1104	413	427	0	840	76.09
92	Chinthaguppa	281	268	0	549	214	180	0	394	71.77
93	Mamidigudem	354	342	0	696	242	238	0	480	68.97
94	Rallagudem	233	234	0	467	189	178	0	367	78.59
95	Deverapalli	439	447	0	886	325	325	0	650	73.36
96	Sitanagaram	424	456	0	880	299	340	0	639	72.61
97	Sitanagaram	468	517	0	985	375	341	0	716	72.69
98	China Bandirevu	392	412	0	804	267	280	0	547	68.03
99	Peddabandirevu	321	324	0	645	224	252	0	476	73.80
100	Peda Nallaballi	482	558	0	1040	361	380	0	741	71.25
101	K. Lakshmipuram	335	363	0	698	240	266	0	506	72.49
102	Gowraram	289	323	0	612	220	257	0	477	77.94
103	Paidigudem	545	571	0	1116	340	377	0	717	64.25
104	Chinna Nallaballi	346	405	0	751	247	289	0	536	71.37
105	Chinna Nallaballi	353	430	0	783	221	250	0	471	60.15
106	Kasinagaram	313	343	0	656	205	244	0	449	68.45
107	Dummugudem	370	377	0	747	236	268	0	504	67.47
108	Dummugudem	244	298	0	542	170	198	0	368	67.90
109	K. Mulakapadu	249	335	0	584	184	260	0	444	76.03
110	Mahadevapuram	374	481	0	855	310	383	0	693	81.05
111	Anju Baaka	466	508	0	974	282	290	0	572	58.73
112	Ramachandrapuram	261	273	0	534	165	158	0	323	60.49
113	Bairagulapadu	399	430	0	829	300	318	0	618	74.55
114	Lakshmi Nagaram	431	468	0	899	298	288	0	586	65.18
115	Achyuthapuram	293	324	0	617	227	245	0	472	76.50
116	Arlagudem	523	570	0	1093	299	330	0	629	57.55
117	Arla Gudem	497	581	0	1078	280	330	0	610	56.59
118	Arlagudem	537	530	0	1067	331	293	0	624	58.48
119	Gangolu	382	407	0	789	289	264	0	553	70.09
120	D Kothagudem	193	183	0	376	156	128	0	284	75.53
121	Nadikudi	450	475	0	925	370	389	0	759	82.05
122	Ramarao Peta	336	362	1	699	286	308	0	594	84.98
123	Narasapuram	363	386	0	749	298	323	0	621	82.91
124	W.L.Reguballi	447	496	0	943	340	389	0	729	77.31
125	Seethampuram	421	419	0	840	322	336	0	658	78.33
126	K. Maredu Bakaa	478	496	0	974	368	422	0	790	81.11
127	Singavaram	556	580	0	1136	425	410	0	835	73.50
128	Tuurubaaka	433	410	0	843	369	334	0	703	83.39
129	Bandarugudem	439	485	0	924	406	417	0	823	89.07
130	Kothapalli	519	544	0	1063	404	404	0	808	76.01
131	Kothapalli	248	263	0	511	179	193	0	372	72.80
132	Maraigudem	499	543	0	1042	327	365	0	692	66.41
133	Ramachandrunipeta	222	245	0	467	162	169	0	331	70.88
134	Lachigudem	485	501	0	986	376	373	0	749	75.96
135	Narayanaraopeta	409	392	0	801	292	265	0	557	69.54
136	Bhadrachalam	498	508	0	1006	268	269	0	537	53.38
137	Bhadrachalam	393	430	0	823	211	225	0	436	52.98
138	Bhadrachalam	329	367	0	696	169	147	0	316	45.40
139	Bhadrachalam	549	558	0	1107	272	230	0	502	45.35
140	Bhadrachalam	525	558	0	1083	267	263	0	530	48.94



141	Bhadrachalam	381	432	0	813	199	203	0	402	49.45
142	Bhadrachalam	328	320	0	648	149	151	0	300	46.30
143	Bhadrachalam	340	357	0	697	197	195	0	392	56.24
144	Bhadrachalam	372	393	0	765	193	196	0	389	50.85
145	Bhadrachalam	568	631	0	1199	263	310	0	573	47.79
146	Bhadrachalam	626	641	0	1267	267	274	0	541	42.70
147	Bhadrachalam	563	567	0	1130	224	221	0	445	39.38
148	Bhadrachalam	415	495	0	910	166	185	0	351	38.57
149	Bhadrachalam	472	603	0	1075	204	236	0	440	40.93
150	Bhadrachalam	609	626	0	1235	338	372	0	710	57.49
151	Bhadrachalam	649	615	0	1264	348	325	0	673	53.24
152	Bhadrachalam	583	638	0	1221	316	349	0	665	54.46
153	Bhadrachalam	572	556	0	1128	259	232	0	491	43.53
154	Bhadrachalam	418	424	0	842	220	230	0	450	53.44
155	Bhadrachalam	482	517	0	999	307	287	0	594	59.46
156	Bhadrachalam	374	373	0	747	200	196	0	396	53.01
157	Bhadrachalam	597	625	0	1222	258	296	0	554	45.34
158	Bhadrachalam	627	630	0	1257	277	249	0	526	41.85
159	Bhadrachalam	506	564	0	1070	249	267	0	516	48.22
160	Bhadrachalam	502	528	0	1030	254	287	0	541	52.52
161	Bhadrachalam	218	241	0	459	92	110	0	202	44.01
162	Bhadrachalam	550	623	0	1173	236	257	0	493	42.03
163	Bhadrachalam	524	542	0	1066	262	269	0	531	49.81
164	Bhadrachalam	618	633	0	1251	306	279	0	585	46.76
165	Bhadrachalam	624	665	0	1289	248	251	0	499	38.71
166	Bhadrachalam	471	510	0	981	174	189	0	363	37.00
167	Bhadrachalam	578	645	0	1223	296	323	0	619	50.61
168	Bhadrachalam	600	622	0	1222	250	242	0	492	40.26
169	Bhadrachalam	558	601	0	1159	339	376	0	715	61.69
170	Bhadrachalam	466	486	0	952	190	201	0	391	41.07
171	Bhadrachalam	437	474	0	911	186	214	0	400	43.91
172	Bhadrachalam	396	464	0	860	234	281	0	515	59.88
173	Bhadrachalam	611	604	1	1216	306	320	0	626	51.48
174	Bhadrachalam	479	597	0	1076	235	253	0	488	45.35
		<b>70168</b>	<b>75338</b>	<b>3</b>	<b>145509</b>	<b>45605</b>	<b>47604</b>	<b>0</b>	<b>93209</b>	<b>64.06</b>

*Bhavesh*  
Assistant Returning Officer,  
16-Mahabubabad (ST)  
Parliamentary Constituency &  
Sub-Collector, Bhadrachalam